



James E. Bussard  
Consulting Engineer

SUBJECT:

FILE NO. McAllister  
BY *YEB* DATE 11/96  
SHEET NO. 1 OF 2

83386  
112560

RECEIVED

APR - 2 1997

RESERVOIR APPLICATION MAP  
FOR  
WILLIAM R. MCALLISTER

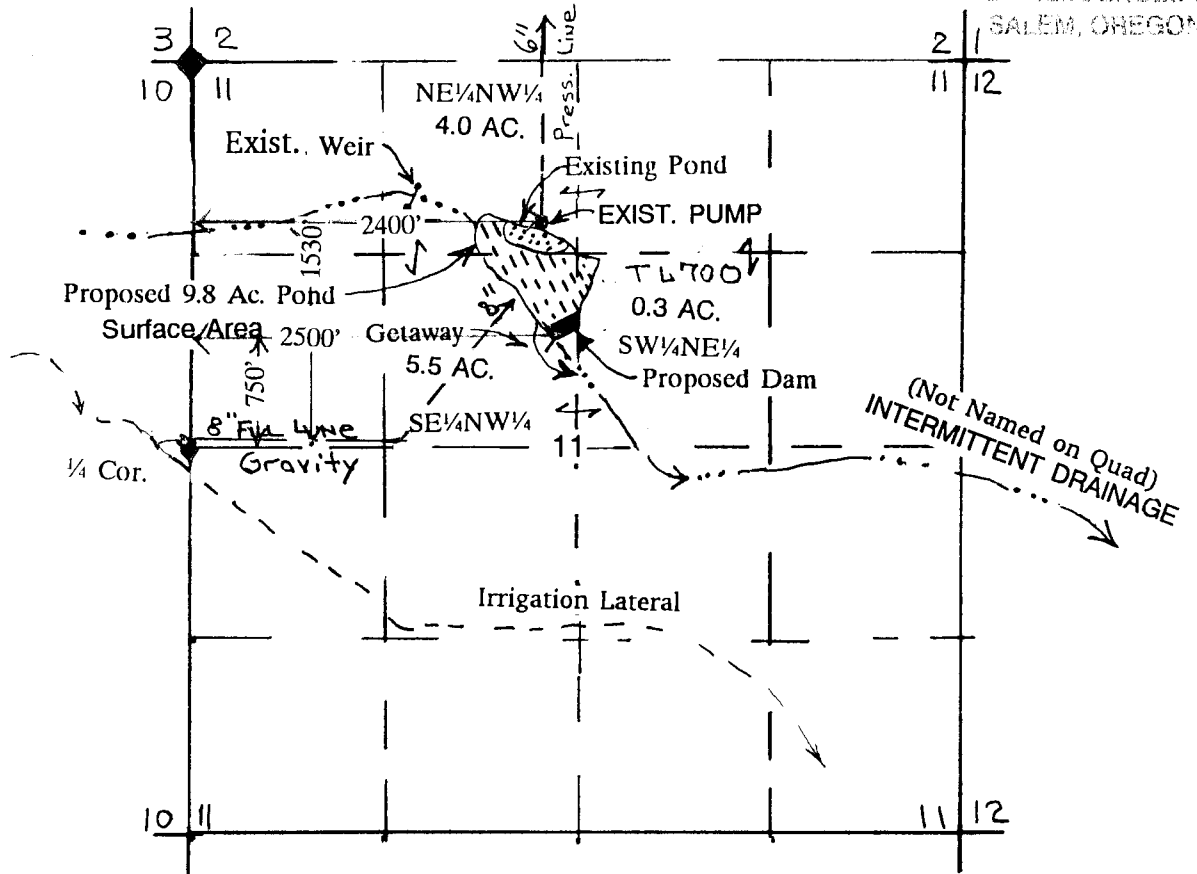
WATER RESOURCES DEPT.  
SALEM, OREGON

RECEIVED


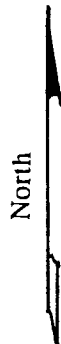
MAY - 5 1997

Sec. 11, T. 4 S, R. 12 E  
W.M., Wasco County, Oregon

WATER RESOURCES DEPT.  
SALEM, OREGON



Scale: 4" = 1 Mile



Renewal Date: 12/31/97

This map is for the purpose of locating a proposed reservoir only and has no intent to provide the location of property lines or legal dimensions.

WILLIAM R. MCALLISTER  
RESERVOIR APPLICATION

SEC. 11, T. 4 S, R. 12 E  
W.M., WASCO COUNTY, OREGON

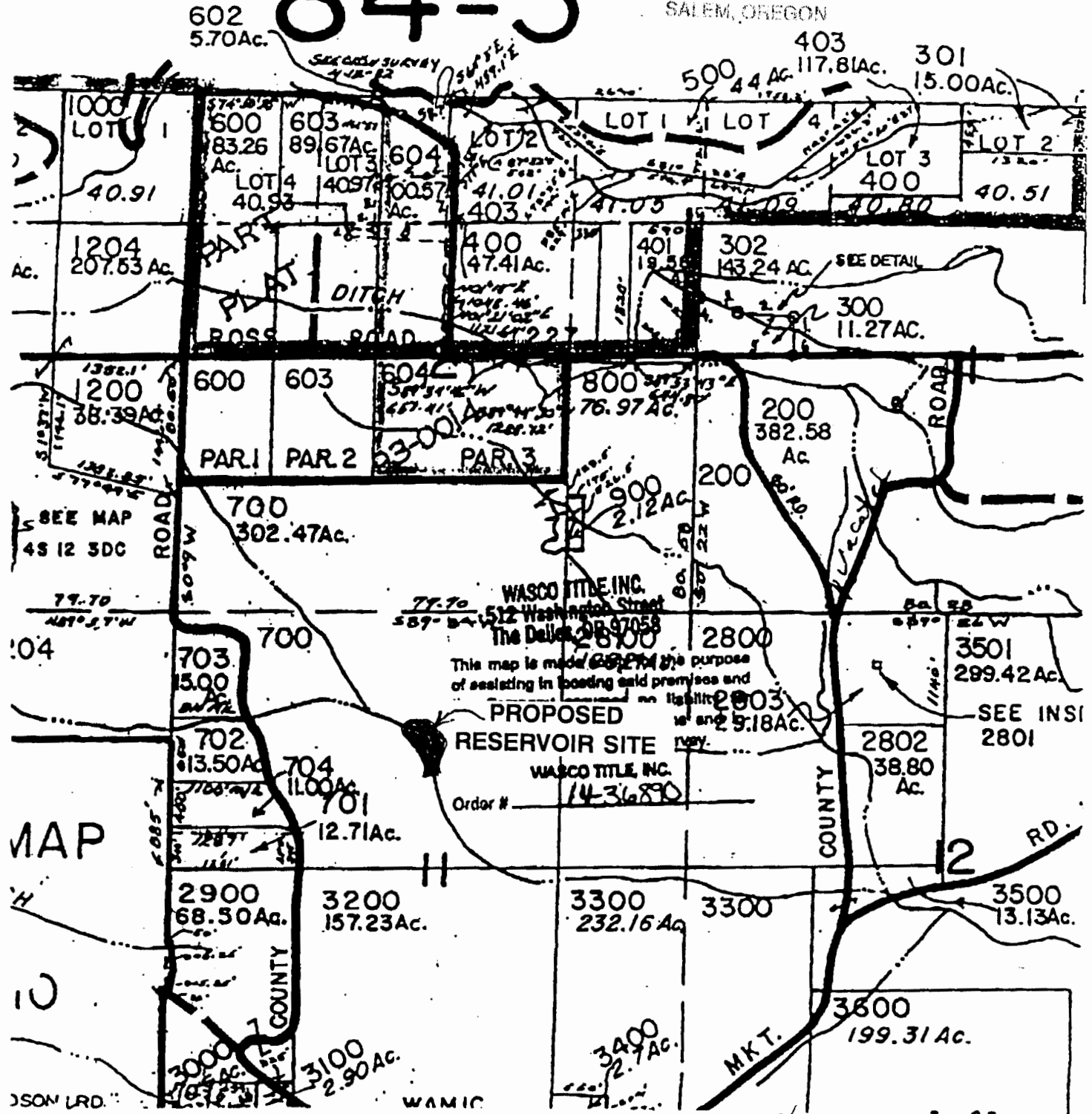
RECEIVED

RECEIVED

APR - 2 1997

MAY - 5 1997 WATER RESOURCES DEPT.  
SALEM, OREGON

84-3



WASCO TITLE INC.  
512 Washington Street  
The Dalles, OR 97058

This map is made for the purpose  
of assisting in locating said premises and  
is not to be used for any other purpose.

PROPOSED  
RESERVOIR SITE

WASCO TITLE INC.  
Order # 143680

MAP  
10

83386