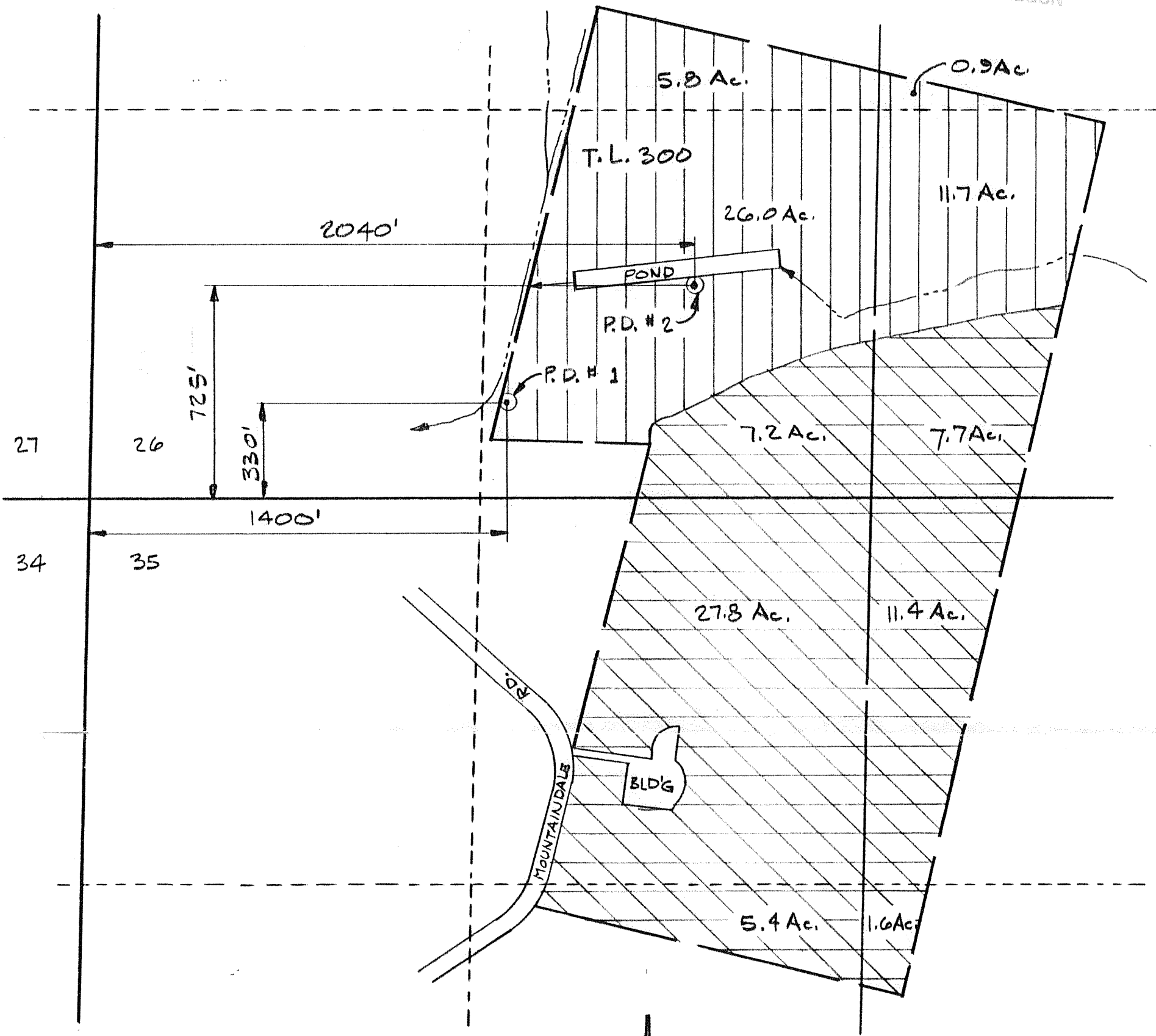





SECTION 26 & 35, T.2N., R.3W., W.M.
WASHINGTON COUNTY, OREGON

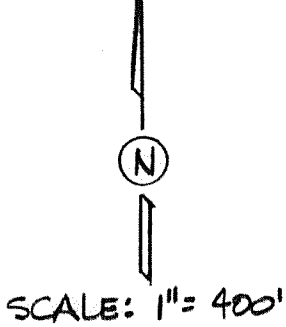
RECEIVED

FEB 19 1991

WATER RESOURCES DEPT.
SALEM, OREGON



-  PERMIT 30299
CERT. 37475 61.1 Ac.
-  PRIMARY THIS
APPLICATION 44.4 Ac.
-  SUPPLEMENTAL
THIS APPLICATION 61.1 Ac.



Certified Water Right Examiner
#135
W. Richard Verboort
W. Richard Verboort
Nov. 19, 1987
STATE OF OREGON

PREPARATION OF THIS MAP IS FOR THE
PURPOSE OF IDENTIFYING THE LOCATION OF
THE WATER RIGHT ONLY. THERE IS NO INTENT
TO PROVIDE DIMENSIONS OR LOCATION OF
PROPERTY OWNERSHIP LINES.

WATER RIGHT APPLICATION MAP

Application No. 71305

Permit No. R12633

VERBOORT ENGINEERING
AGRICULTURE • CIVIL • WATER RESOURCES
HILLSBORO, OREGON

	by	date
designed	WRV	2.91
drawn	JER	2.91
checked		
drawing no.	91-B-03	
sheet no.	1/1	

LAWRENCE DUYCK
RT 2 BOX 75
BANKS, OR 97106