

RECEIVED

Polk Co. Regional Taxlot/Zone Map

ATTACHMENT "A"

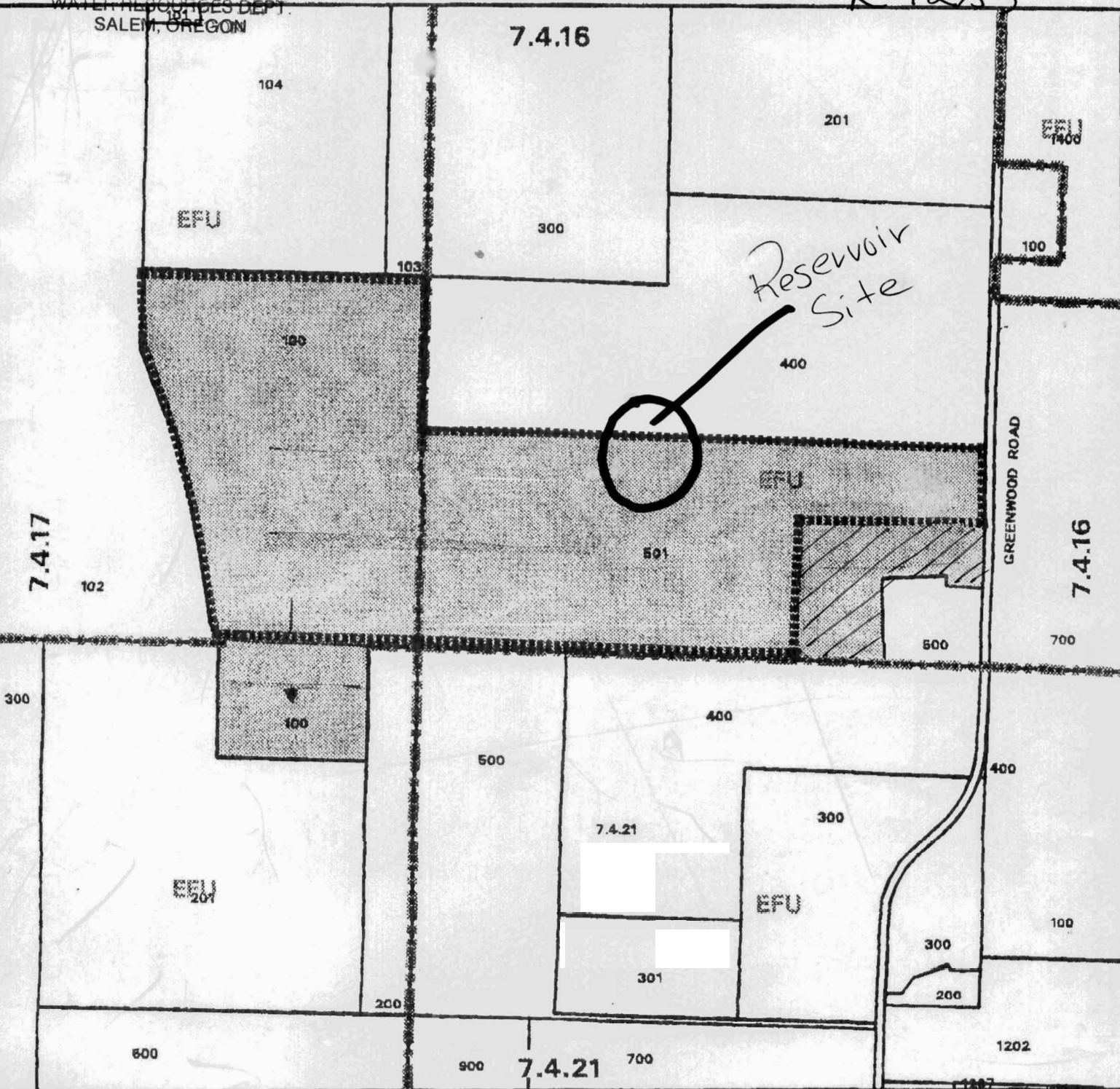
Scale 1:996

07/08/96

MAY 05 1999


R-84131
R-12753

WATER RESOURCES DEPT.
SALEM, OREGON



This map was produced from data stored in the Polk County Geographic database. The data originally came from the Assessor Taxlot Maps. The data is maintained by county to support its governmental activities. The county is not responsible for any map errors, possible misuse, or misinterpretations.

Map Location



R-84131

R-12753

RECEIVED


MAY 05 1999

WATER RESOURCES DEPT.
SALEM, OREGON

see map N4

NOT TO SCALE

GREENWOOD ROAD



ELEV

NHEL

PC NHEL

T455

NHEL

Reservoir Site

NHEL

See map 05L

187

T494



See map 05L

T115

NHEL

NHEL

NHEL

NHEL

See map 05L

GREENWOOD ROAD

7.3

4
22.3

3
11.2

2
57.7

NHEL

NHEL

NHEL

NHEL

T114

PC NHEL

5
26.0

8
12.0

7
14.8

T2404562

N5 3A
NOT TO SCALE

See map 05L

2
6.8

420

NHEL