

RECEIVED





JAN 13 1998

NATURAL RESOURCES DEPT.
SALEM, OREGON

WATER RIGHTS APPLICATION MAP
Located in portions of Sections
19, 20, 29 & 30 Township 32 South, Range 15 West, W.M.
Curry County, Oregon

Prepared For: Knapp Ranches, INC.
Prepared By: Dennis Goude
Surveyed: December 3, 1998

Application No. S-84101
Permit No. 53648

LEGEND
P.O.B. 
P.O.D. 
IRRIGATED AREA 
QUARRY 

IRRIGATED ACREAGE			
SE 1/4 NE 1/4	SEC. 19		1.2 ac.
NE 1/4 SE 1/4	SEC. 19		38.8 ac.
SE 1/4 SE 1/4	SEC. 19		37.0 ac.
NW 1/4 SW 1/4	SEC. 20		36.2 ac.
SW 1/4 SW 1/4	SEC. 20		11.4 ac.
SE 1/4 SW 1/4	SEC. 20		3.1 ac.
NE 1/4 SW 1/4	SEC. 20		25.6 ac.
SE 1/4 NW 1/4	SEC. 20		9.2 ac.
NE 1/4 NE 1/4	SEC. 30		14.5 ac.
SE 1/4 NE 1/4	SEC. 30		12.5 ac.

1" = 1320'

PACIFIC OCEAN

P.O.D. #1 is a Sump with 2.3 surface acres and is located 1765 feet west and 265 feet south of the northeast corner of Section 30.

P.O.D. #2 is an inchannel reservoir with 7.0 surface acres and is located 496 feet east and 314 feet north of the southeast corner of Section 20. The center of the reservoir is located 1137 feet east and 17 feet north of the southeast corner of Section 20.

EXAMINERS DISCLAIMER STATEMENT

The preparation of this map was for the purpose of identifying the location of the Water Right only and has no intent to provide dimensions or location of property ownership lines.

Stuntzner Engineering
& Forestry, LLC

ENGINEERING * LAND SURVEYING * FORESTRY
PLANNING * WATER RIGHTS

705 South 4th St. Phone (541) 267-2872
Post Office Box 118 Fax (541) 267-0588
Coos Bay, Oregon 97420

RECEIVED

JAN 13 1998

NATURAL RESOURCES DEPT.
SALEM, OREGON