

Map for: Gary Cruickshank

Location: The SW 1/4 of the NW 1/4 of Section 35, and also the SE 1/4 of the NE 1/4 of Section 34, Township 4 South, Range 4 West, Willamette Meridian, within the Richard Boothe Donation Land Claim No. 57, Yamhill County, Oregon.

Tax Lot: 4435-200





Application File No. R-80382

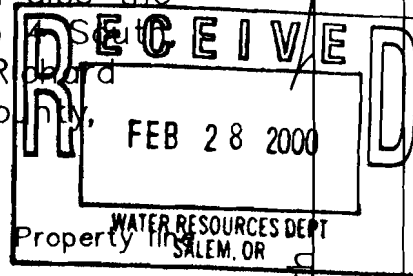
Date : 23 September 1997

Revised: 20 Feb. 2000

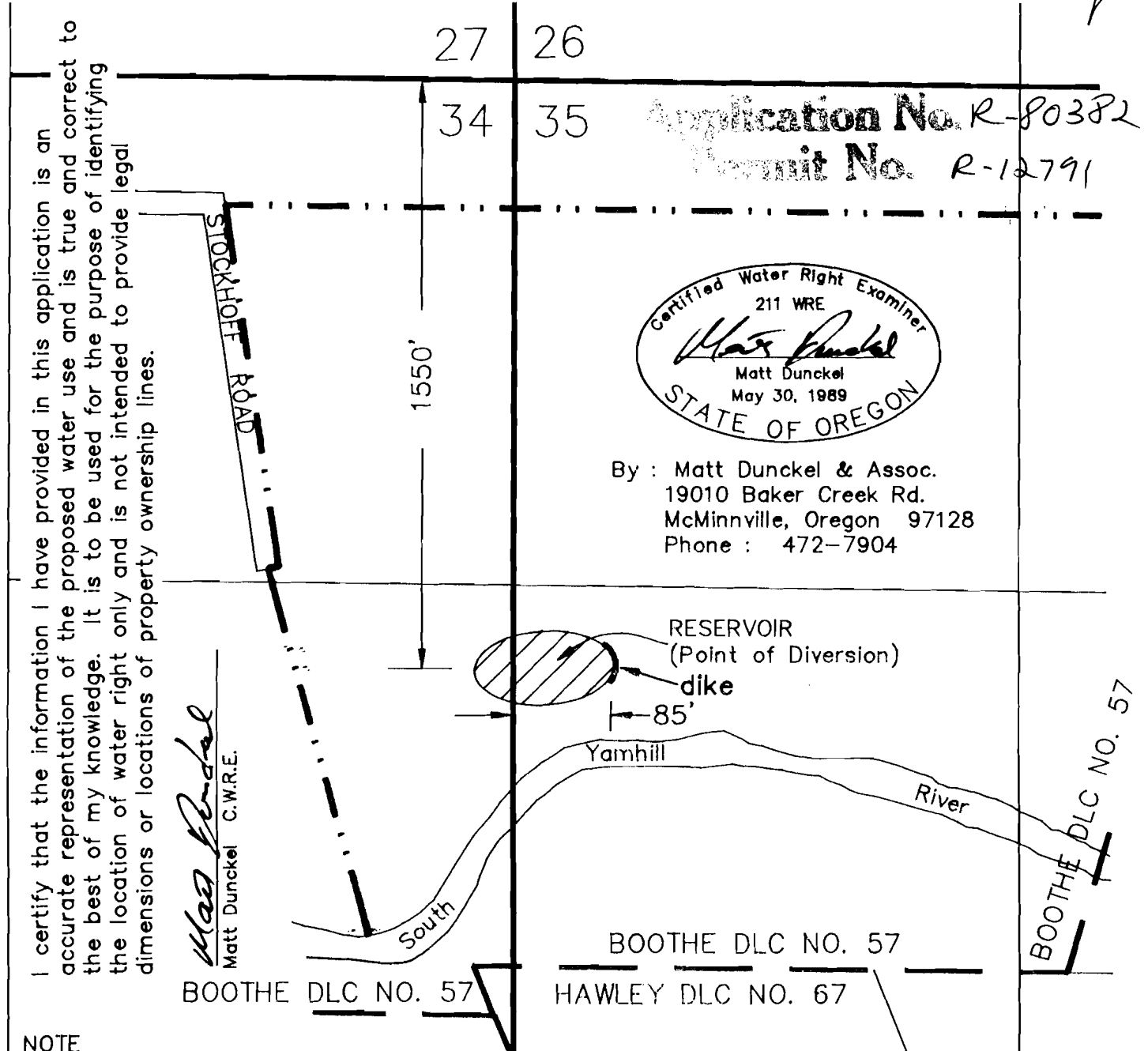
Scale : 1" = 400'

LEGEND:


-  = Property line
-  = D.L.C. line
-  = Section line
-  = "40" line



North



Application No. R-80382
Permit No. R-12791



By : Matt Dunckel & Assoc.
19010 Baker Creek Rd.
McMinnville, Oregon 97128
Phone : 472-7904

I certify that the information I have provided in this application is an accurate representation of the proposed water use and is true and correct to the best of my knowledge. It is to be used for the purpose of identifying the location of water right only and is not intended to provide legal dimensions or locations of property ownership lines.

Matt Dunckel
Matt Dunckel C.W.R.E.

BOOTHE DLC NO. 57

NOTE

All dimensions are scaled from an aerial photograph.