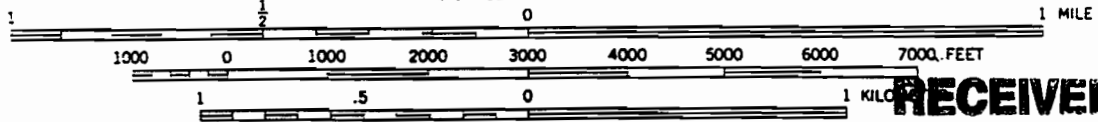


483 12'30" 484 (FOX HOLLOW) 1371 MW SILLESPIE CORNERS 9 MI. 10' 487

SCALE 1:24 000



RECEIVED

DEC 16 1999

CONTOUR INTERVAL 20 FEET
 DOTTED LINES REPRESENT 5-FOOT CONTOURS
 NATIONAL GEODETIC VERTICAL DATUM OF 1929

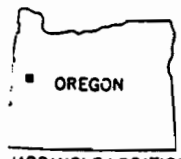
**WATER RESOURCES DEPT.
 SALEM, OREGON**

UTM GRID AND 1986 MAGNETIC NORTH
 DECLINATION AT CENTER OF SHEET

THIS MAP COMPLIES WITH NATIONAL MAP ACCURACY STANDARDS
 FOR SALE BY U. S. GEOLOGICAL SURVEY, DENVER, COLORADO 80225, OR RESTON, VIRGINIA 22092
 A FOLDER DESCRIBING TOPOGRAPHIC MAPS AND SYMBOLS IS AVAILABLE ON REQUEST

Revi
 phot
 This

No. R-84310
 No. R-12887



JADRANGLE LOCATION

shown in purple compiled from aerial
 photos taken 1982 and other sources
 information not field checked. Map edited 1986

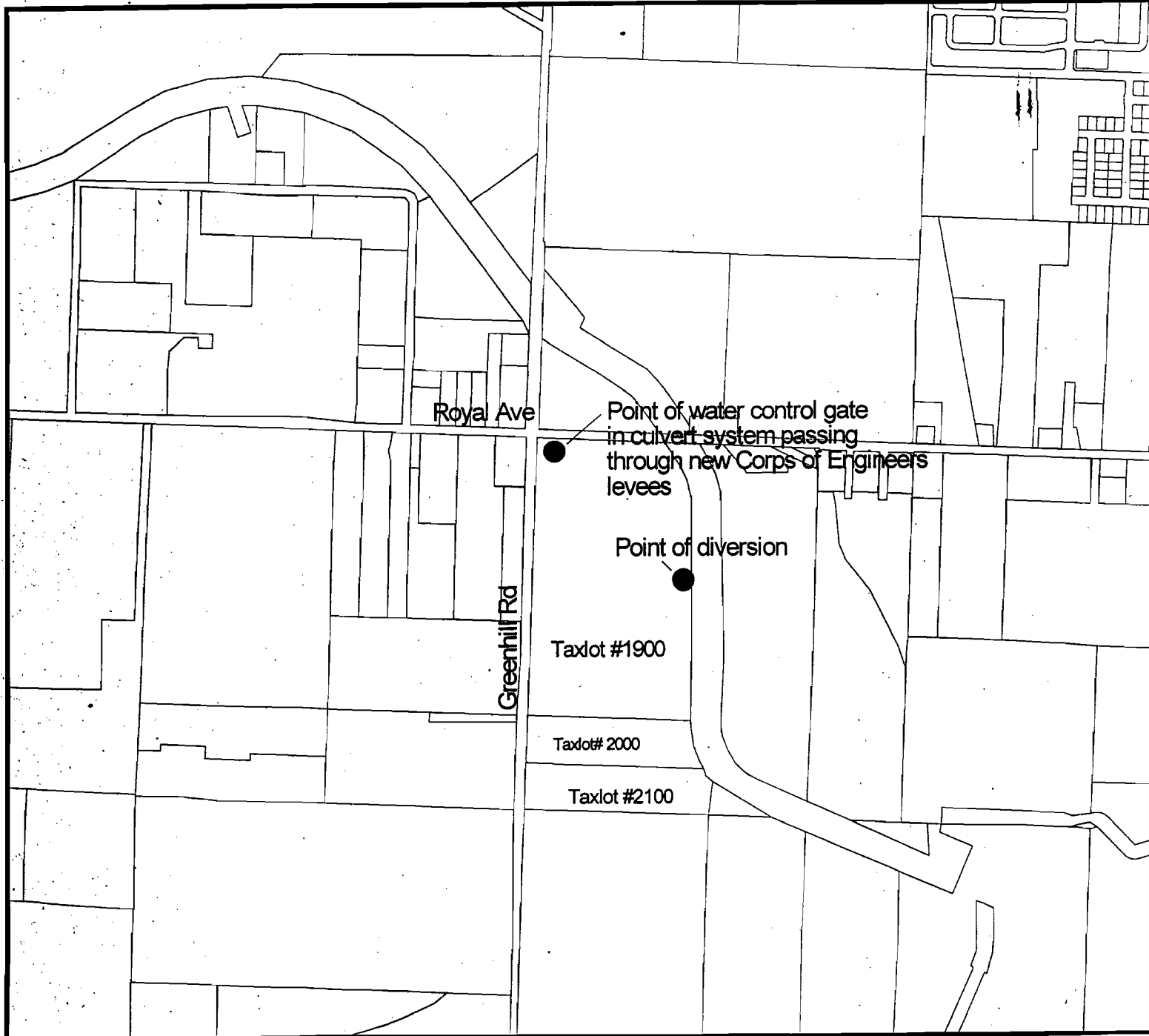
ROAD CLASSIFICATION
 Heavy-duty ————— Light-duty —————
 Medium-duty ———— Unimproved dirt - - - - -
 U. S. Route (dashed line with cross-ticks) State Route (circle)

EUGENE WEST, OREG
 44123-A2-TF-024

1967
 PHOTOREVISED 1986
 DMA 1372 II SW-SERIES V892

OWRD Storage Permit

11/22/99



Application No. R-84310
Permit No. R-12887

RECEIVED

DEC 16 1999

WATER RESOURCES DEPT.
SALEM, OREGON