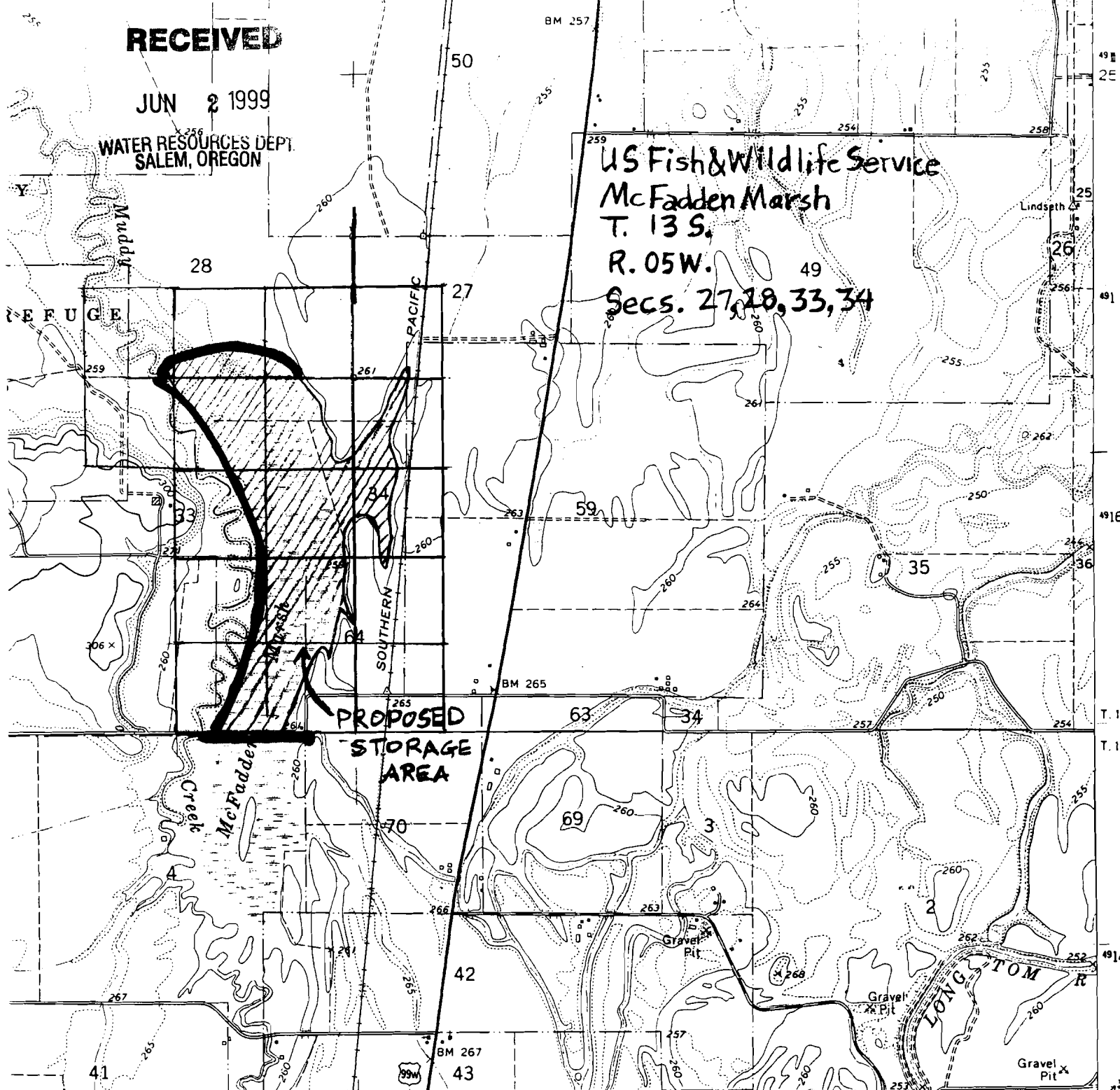


RECEIVED

JUN 2 1999

WATER RESOURCES DEPT.  
SALEM, OREGON

US Fish & Wildlife Service  
McFadden Marsh  
T. 13 S.  
R. 05 W.  
Secs. 27, 28, 33, 34

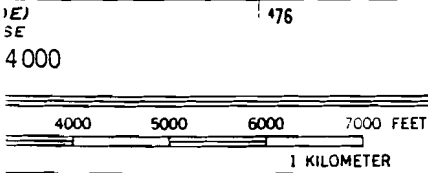


PROPOSED  
STORAGE  
AREA

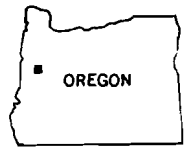
ROAD CLASSIFICATION

- Primary highway, all weather, hard surface
- Secondary highway, all weather, hard surface
- Light-duty road, all weather, improved surface
- Unimproved road, fair or dry weather

U. S. Route



SCALE 20 FEET  
VERTICAL 5-FOOT CONTOURS  
DATUM OF 1929



QUADRANGLE LOCATION

Application No R-84163

Permit No. R-12864

12906

L MAP ACCURACY STANDARDS  
COLORADO 80225, OR RESTON, VIRGINIA 22092  
AD SYMBOLS IS AVAILABLE ON REQUEST

Map photoinspected 1975  
No major culture or drainage changes observed

GREENBERRY, OREG.

NE/4 MONROE 15' QUADRANGLE  
N4422.5—W12315/7.5

1969  
PHOTOINSPECTED 1975  
DMA 1372 IV NE—SERIES V892