













Field Plot Plan

Property ID: 13S03W05 00400
 File Number:
 Date Produced: 04/02/02

T 13 S
 R 3 W
 Sec 8 NE NE

Tax Lot
 13 S 03 W 05 00400

-  Lot 13S03W05 00400
-  Sections
-  Highways
-  Roads
-  Railroads
-  Major Rivers
-  Rivers
-  Drainages
-  County Map Lots
-  Wells
-  Test Pits
-  Disposal Areas

RECEIVED
 SEP - 6 2002
 WATER RESOURCES DEPT
 SALEM, OR

Dam is:
 250 ft South and
 1970 ft West from
 NE Corner Sec
 8
 T 13 S R 3 W

← Dam

5
 4
 8
 9

1000 0 1000 Feet

Application No. 2-85288
 Permit No. R-13487

