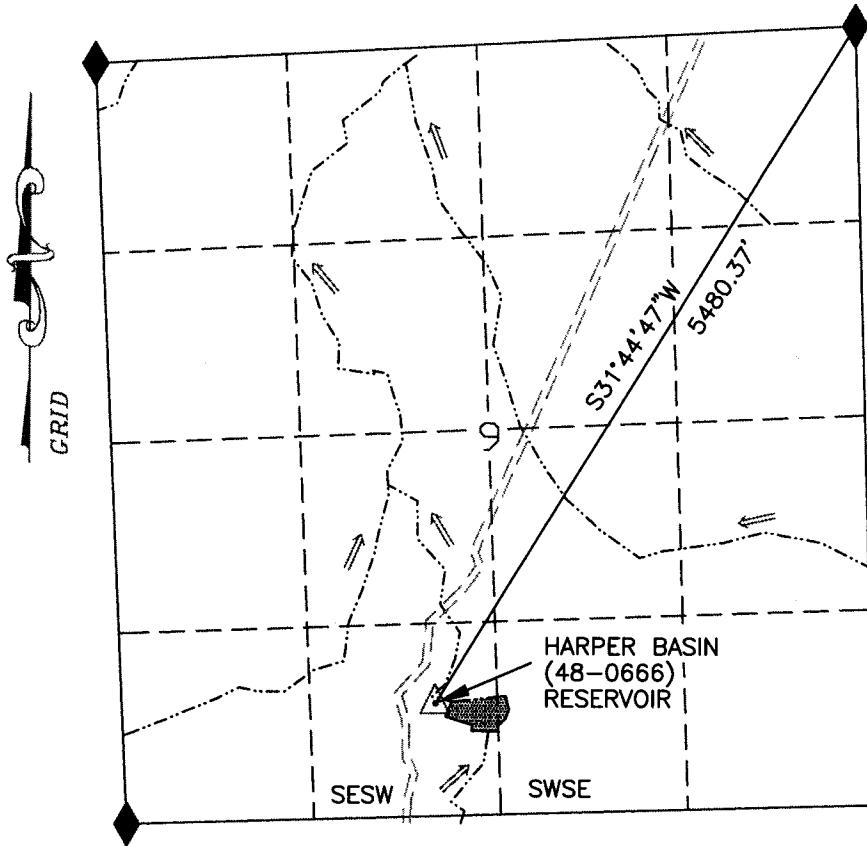







# APPLICATION MAP FOR PERMIT TO ENLARGE A RESERVOIR

SE1/4 SW1/4 SEC 9 T 22S R 42E W.M.

U.S.G.S. QUAD - KEENEY RIDGE, OREGON - 7 1/2'



## LEGEND

-  RESERVOIR
-  ROAD
-  CHANNEL
-  FD SEC COR
-  PROJECT MON.

**RECEIVED**

DEC 09 2002

WATER RESOURCES DEPT.  
SALEM, OREGON

HARPER BASIN (48-0666) RESERVOIR

app # R-85396  
Permit # R-13574



SCALE 1"=1320'

THIS MAP IS FOR THE PURPOSE OF LOCATING  
A WATER RIGHT AND IS NOT INTENDED TO  
PROVIDE LEGAL DIMENSIONS FOR LOCATION  
OF PROPERTY BOUNDARIES.



ACAD2000!  
DWG FILE: HARPER-BASIN.DWG

UNITED STATES DEPARTMENT OF THE INTERIOR  
BUREAU OF LAND MANAGEMENT  
DIVISION OF OPERATIONS VALE DISTRICT

HARPER BASIN  
(48-0666) RESERVOIR

DESIGNED		
REVIEWED	<i>Long E. Hall</i>	
APPROVED	<i>Thomas Oleson</i> CHIEF, BRANCH OF ENGINEERING	
DRAWN:	CG	SCALE: 1"=1320'
DATE:	11/07/02	SHEET 1 OF 1
DRAWING NO.	OR-03-9172.45-1160	