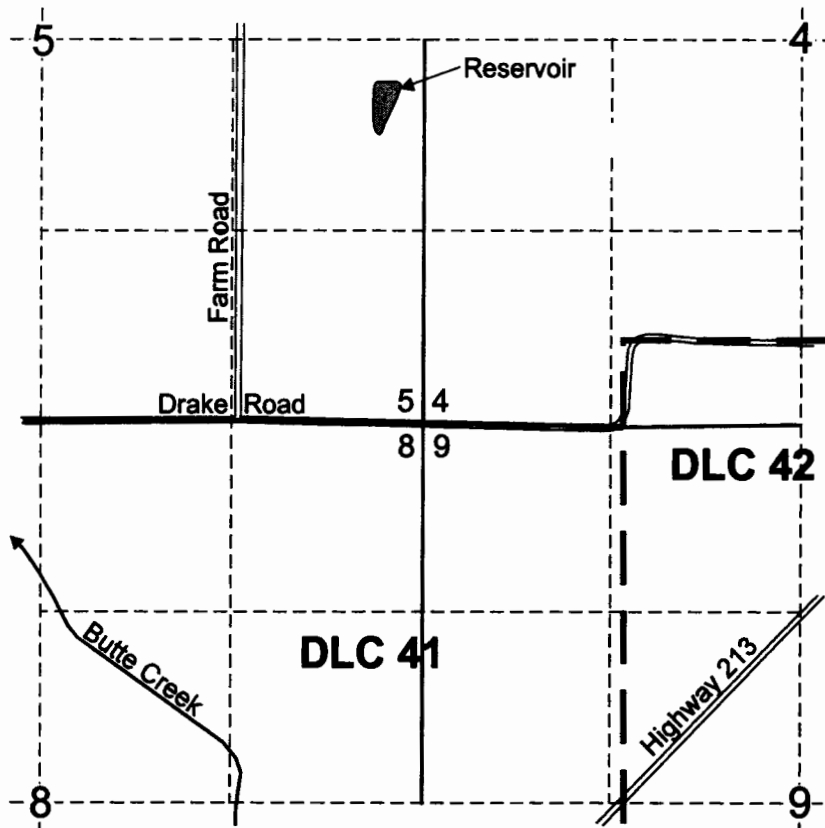

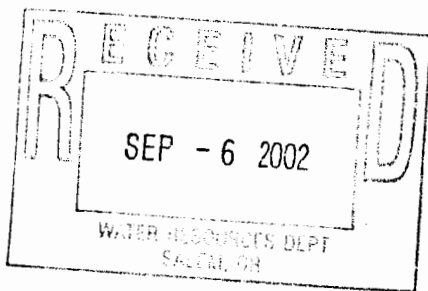


T.6S. R.1E. Sec. 5

Application No. R-85287
 Permit No. R 13890




Reservoir is located 2,220 feet north and 280 feet west from the SE corner of Section 5, measured to approximate center of reservoir.



EXPIRATION DATE: 6/30/02

Scale: 1" = 1,320'



This map was prepared for the purpose of identifying the location of a water right only and is not intended to provide legal dimensions or location of property ownership lines.



Map to Accompany an Application
 for a Permit to Store Water

Pacific Hydro-Geology Inc.

Victor Schneider, Jr.
 T.6S. R.1E. Sec. 5