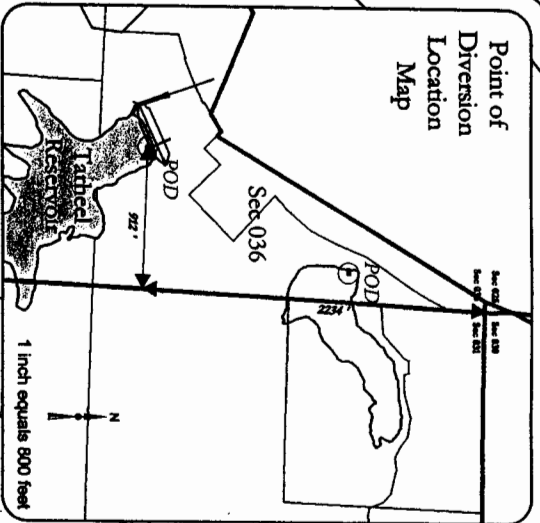
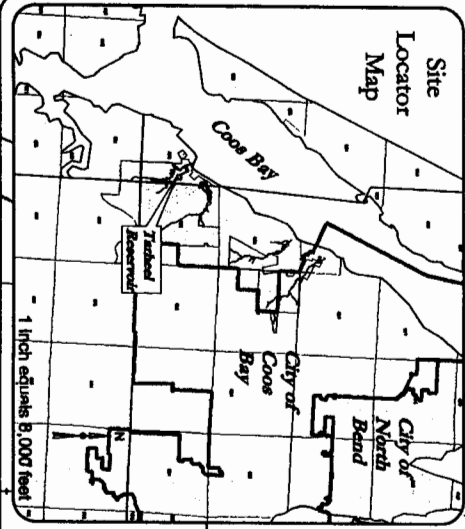


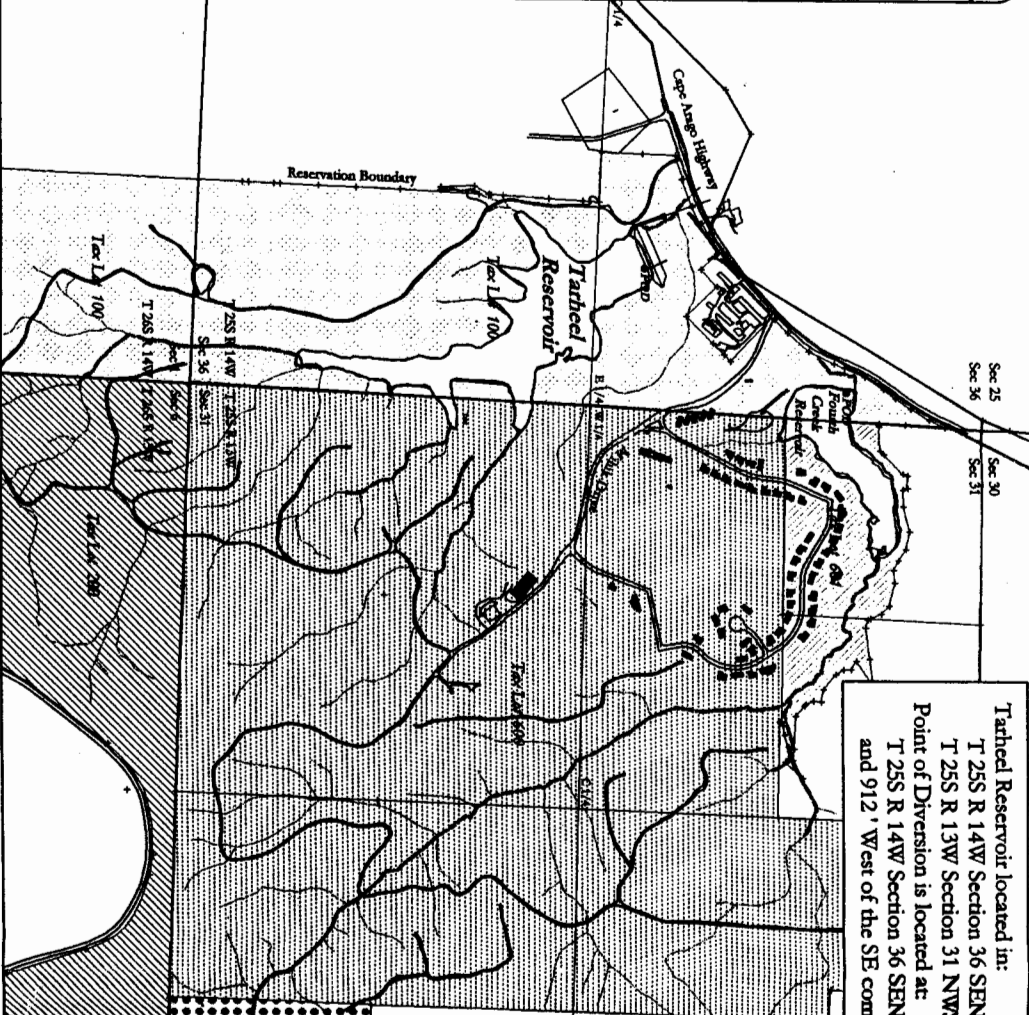
Point of  
Division  
Location  
Map



Site  
Locator  
Map



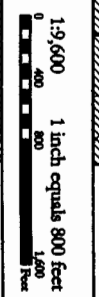
Drawing by:  
Coyote Creek, Inc.  
Date: 01/08/03  
Scale: 1" = 8000'  
Project: Permit # R-13907



Tarheel Reservoir located in:  
T 25S R 14W Section 36 SENE, SESE, NESE, Tax lot # 100;  
T 25S R 13W Section 31 NWSW, Tax lot # 600.  
Point of Division is located at:  
T 25S R 14W Section 36 SENE. It is located 2234' South  
and 912' West of the SE corner of Section 36.

RECEIVED  
JAN 08 2003  
WATER RESOURCES DEPT.  
SALEM, OREGON

app # R-85411  
Permit # R-13907



Coguille Indian Tribe Water Rights Map  
Tarheel Reservoir, Empire Property  
Permit R019 Certificate # 11185

