

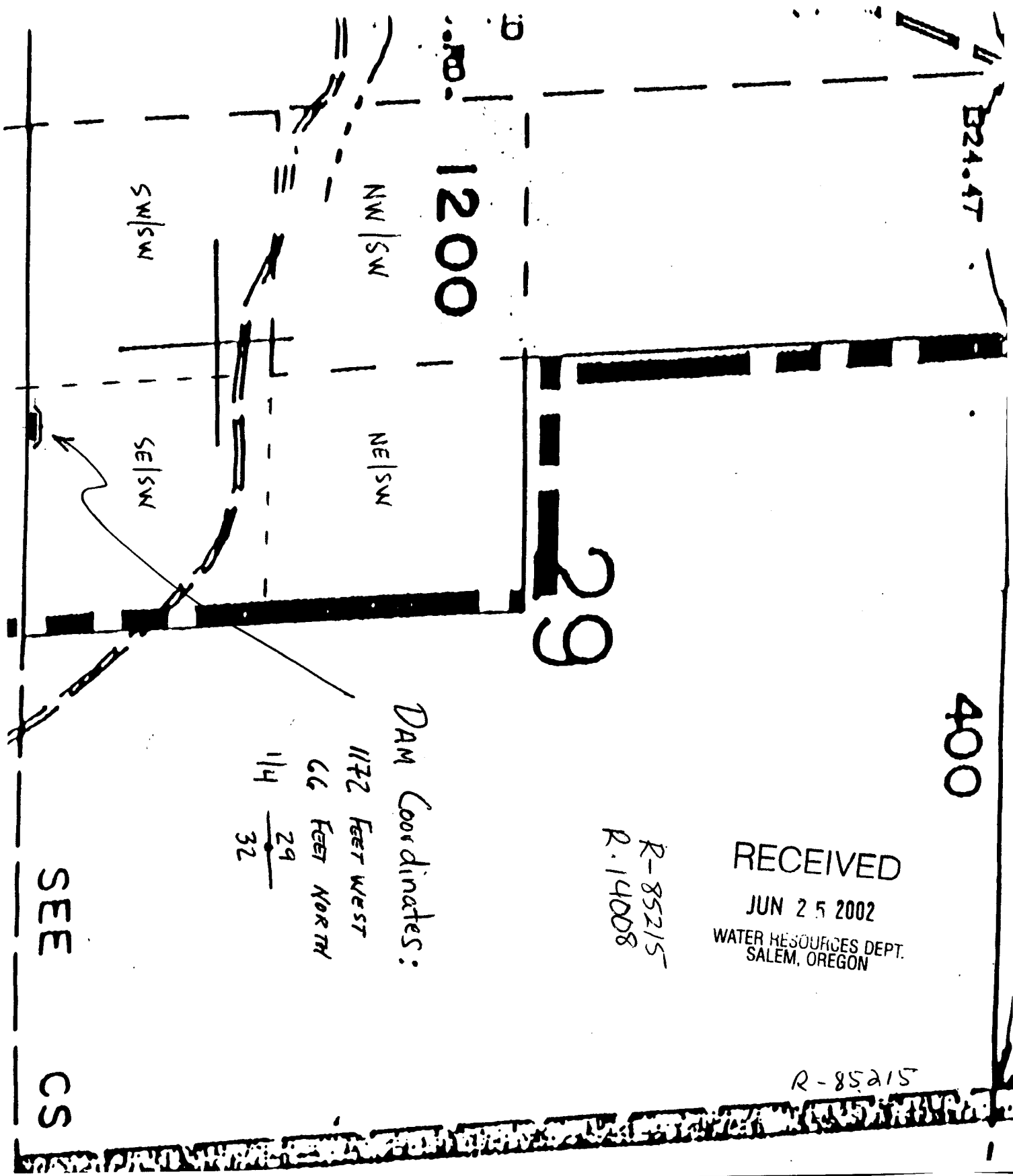
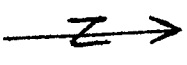


Key:
 DAM 
 RESUR 



Scale 1:660
 TOWNSHIP 38 S RANGE 14 E SECTION 29 SE/4 SW TAYLOR #

1200

29

400

DAM Coordinates:

1172 FEET WEST
 66 FEET NORTH
 $\frac{1}{4} \frac{29}{32}$

RECEIVED
 JUN 25 2002
 WATER RESOURCES DEPT.
 SALEM, OREGON

R-85215
 R.14008

R-85215

SEE CS