

TL 801
98.86 AC

PLACE OF USE IN SECTION
23 BY 1/4, 1/4 SECTION

TL 802
65.00 AC

NE 1/4, SE 1/4: 15 ACRES
SW 1/4, SE 1/4: 6 ACRES
SE 1/4, SE 1/4: 34 ACRES

DRAINAGE BASIN
BOUNDARY

RESERVOIR
WATERSHED
AREA
≈ 30 ACRES

PROPOSED
RESERVOIR

SHEET
FLOW

EXISTING
RESERVOIR

POU (55 ACRES)

POD

1368'

(POD)
UNNAMED STREAM

PROPOSED
PIPELINE

(POD)
UNNAMED
SPRING
790'

200'

115'

680'

300'

23 24
26 25

RESERVOIR APPLICATION MAP

IN THE NAME OF:

BETHEL HILLS VINEYARD, LLC

FEBRUARY 2004

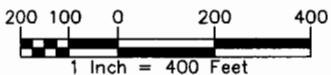
T.6S., R.4W., W.M. SECTION 23

Permit R-14053
Application R-85954

RECEIVED

MAY 21 2004

**WATER RESOURCES DEPT
SALEM, OREGON**



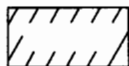
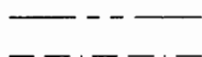
LEGEND

APPLICANTS PROPERTY LINE

SECTION LINE

PROPOSED PIPING

PLACE OF USE (POU)



NOTE:

This map is for the purpose of identifying the location of the water right only and is not intended to provide legal dimensions or locations of property lines.