



U.S. Fish & Wildlife Service
William L. Finley National Wildlife Refuge
 Benton County, Oregon

RECEIVED

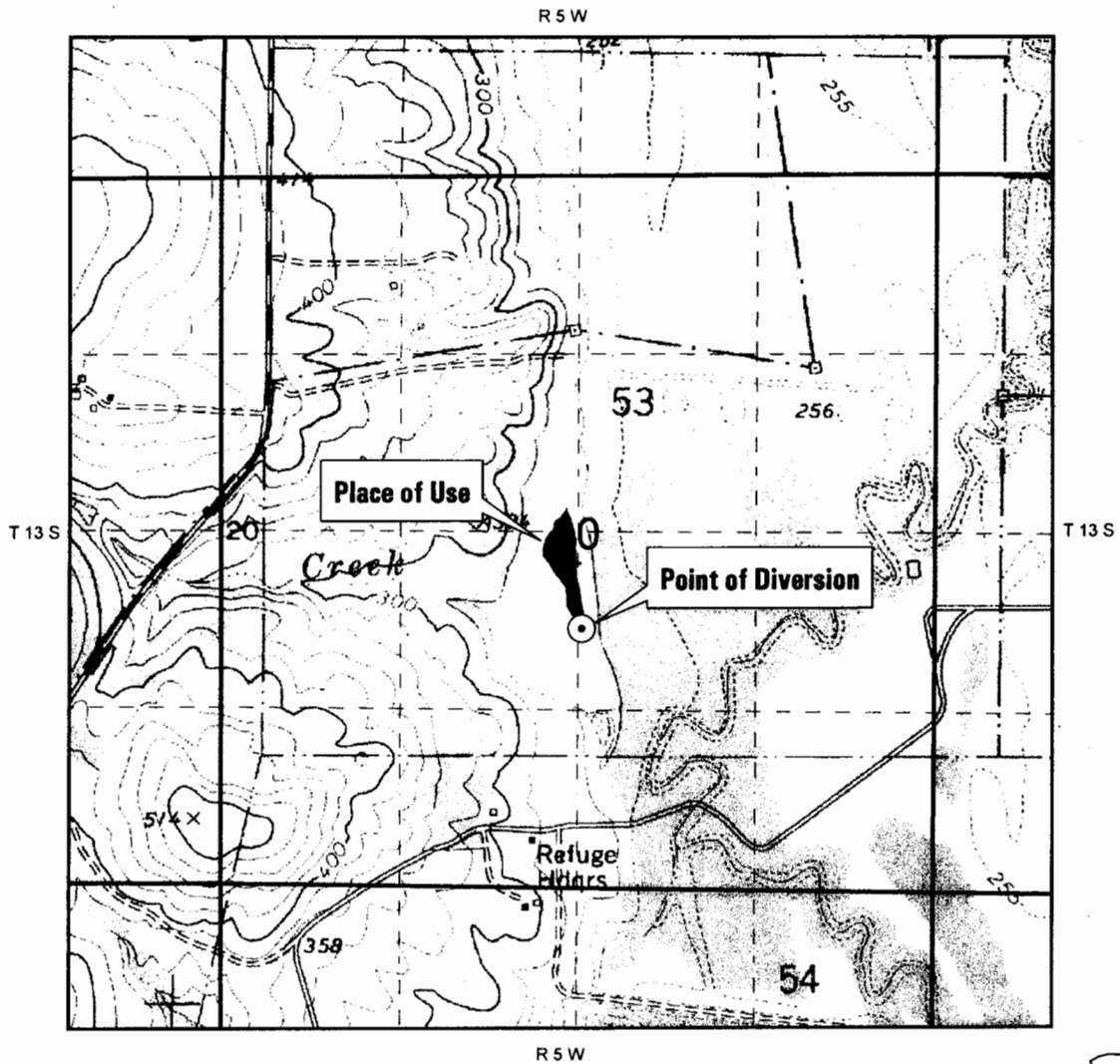
JUN 07 2004

WATER RESOURCES DEPT
 SALEM, OREGON

Application Map for Field15 Pond

Place of Use: SE 1/4 NW 1/4, NE 1/4 SW 1/4 and NW 1/4 SE 1/4 Section 20, T13S, R5W, W.M., as projected in DLC 53.


Point of Diversion: North 1930 feet, West 2610 feet from SE corner of Section 20, T13S, R5W, W.M., being within the NW 1/4 SE 1/4 of Section 20 as projected in DLC 53.




Application No. *R 86031*
 Permit No. *R 14062*

THE PURPOSE OF THIS MAP IS TO IDENTIFY THE LOCATION OF THE WATER RIGHT. IT IS NOT INTENDED TO PROVIDE INFORMATION RELATIVE TO THE LOCATION OF PROPERTY OWNERSHIP BOUNDARY LINES.

WMF_APP_Field15.MXD, 5/27/04



 Water Resources Branch
 R1 Division of Engineering
 911 NE 11th Avenue
 Portland, OR 97232-4191
 503-231-6251

