



U.S. Fish & Wildlife Service

William L. Finley National Wildlife Refuge

Benton County, Oregon

RECEIVED

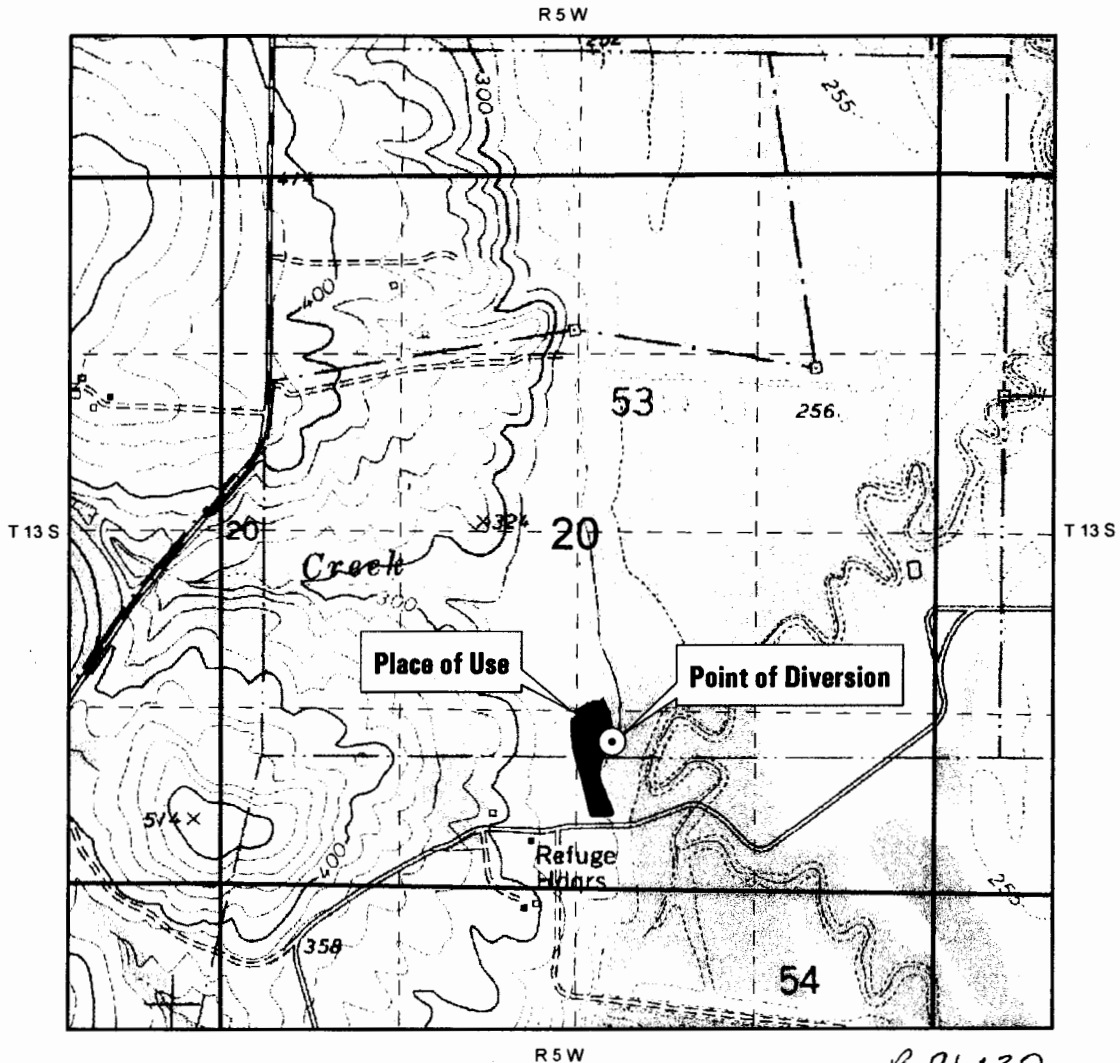
JUN 07 2004

WATER RESOURCES DEPT
SALEM, OREGON

Application Map for Field16 Pond

Place of Use: SW 1/4 SE 1/4, NE 1/4 SE 1/4 and SE 1/4 SW 1/4 Section 20, T13S, R5W, W.M.,
as projected in DLC 53 and DLC 54.



Point of Diversion: North 1100 feet, West 2370 feet from SE corner of Section 20, T13S, R5W, W.M.,
being within the SW 1/4 SE 1/4 of Section 20 as projected in DLC 53.



app no. R 86032
Permit no. R 14063

THE PURPOSE OF THIS MAP IS TO IDENTIFY THE LOCATION OF THE WATER RIGHT. IT IS NOT INTENDED TO PROVIDE INFORMATION RELATIVE TO THE LOCATION OF PROPERTY OWNERSHIP BOUNDARY LINES.

WMF_APP_Field16.MXD, 5/27/04

Water Resources Branch
R1 Division of Engineering
911 NE 11th Avenue
Portland, OR 97232-4191
503-231-6251

