

U.S. Fish & Wildlife Service

**William L. Finley National Wildlife Refuge**  
Benton County, Oregon

# Application Map for Field 26 Pond

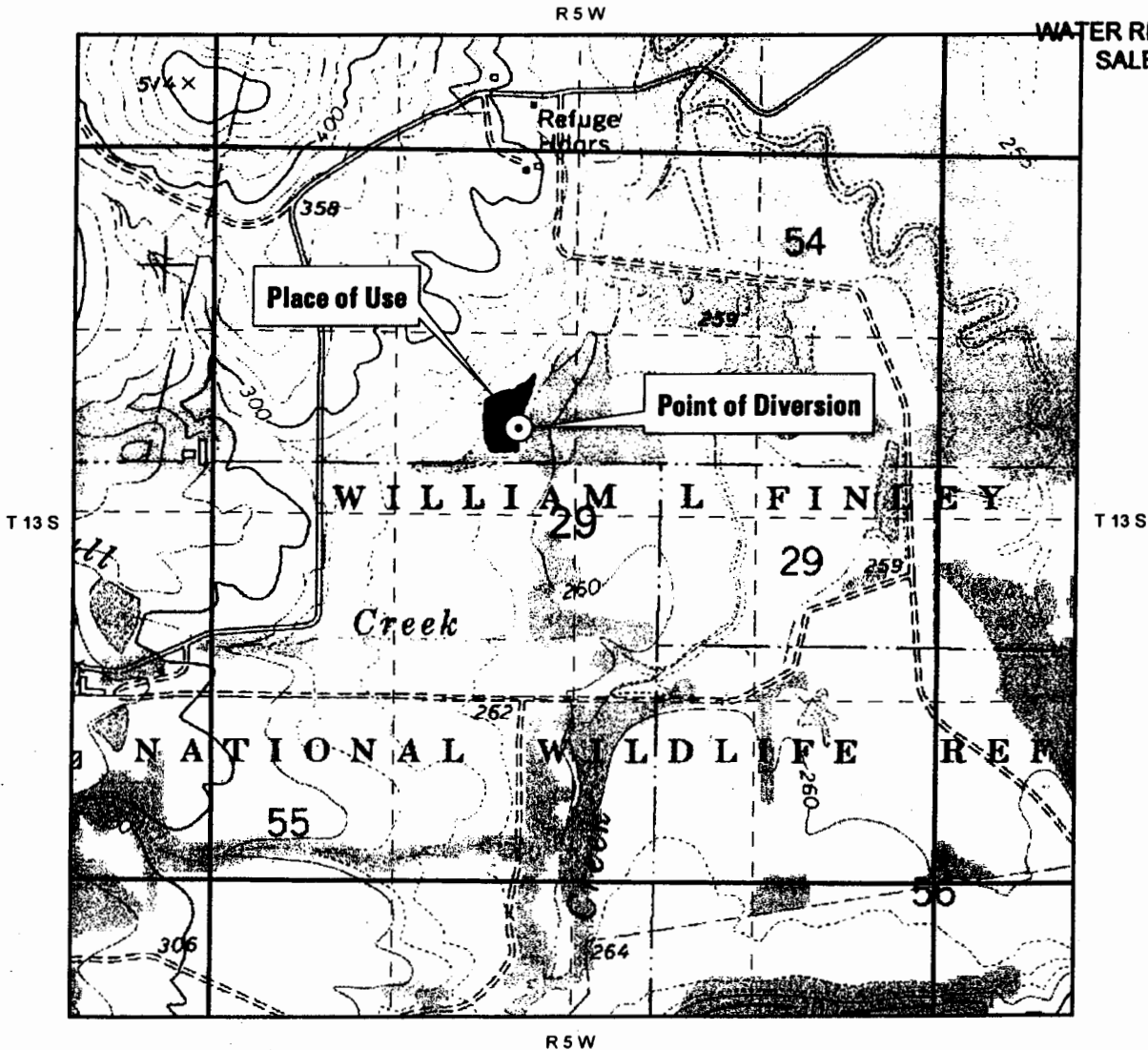
Place of Use: SE 1/4 NW 1/4 Section 29, T13S, R5W, W.M. as projected in DLC 54.

Point of Diversion: South 2030 feet, West 3040 feet from NE corner of Section 29, T13S, R5W, W.M., being within the SE 1/4 NW 1/4 of Section 29 as projected in DLC 54.

**RECEIVED**

JUN 07 2004

WATER RESOURCES DEPT  
SALEM, OREGON





Application No. R 86033

Permit No. R 14064

THE PURPOSE OF THIS MAP IS TO IDENTIFY THE LOCATION OF THE WATER RIGHT. IT IS NOT INTENDED TO PROVIDE INFORMATION RELATIVE TO THE LOCATION OF PROPERTY OWNERSHIP BOUNDARY LINES.

WMF\_APP\_Field26.MXD, 5/27/04

Water Resources Branch  
R1 Division of Engineering  
911 NE 11th Avenue  
Portland, OR 97232-4191  
503-281-6251

