

SECTION 14, TWP.4 S. RANGE 12 E. W.M.
 WASCO COUNTY, OREGON

RECEIVED

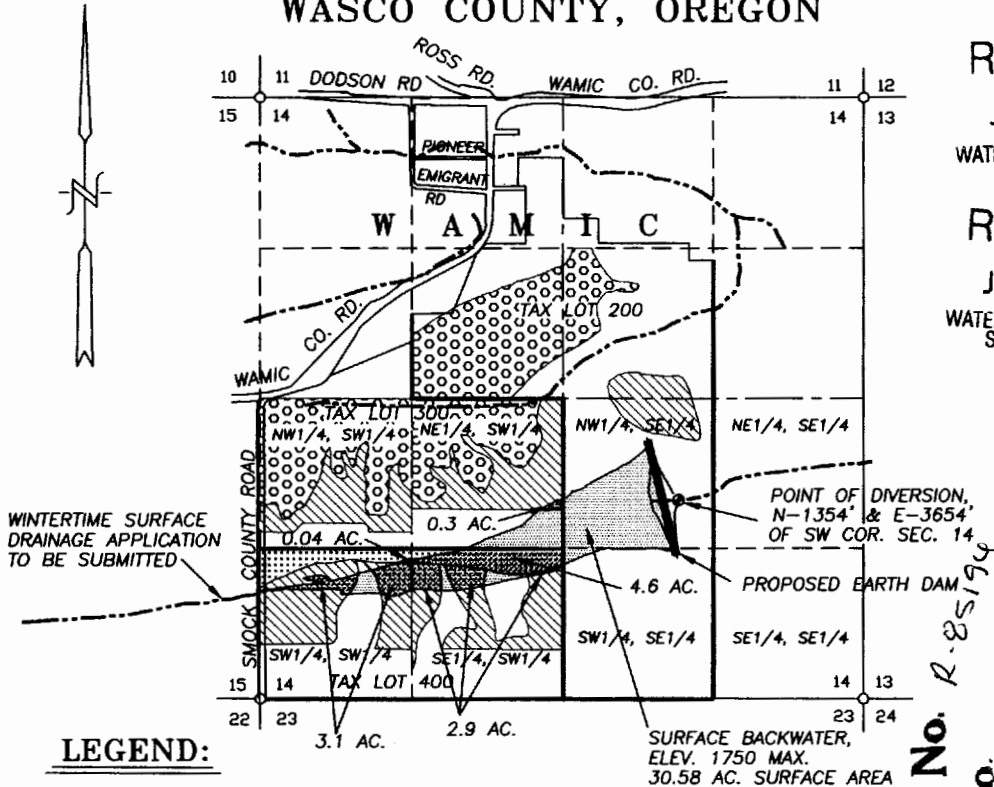
JUN 03 2002

WATER RESOURCES DEPT.
 SALEM, OREGON






RECEIVED

JUN 13 2002

WATER RESOURCES DEPT.
 SALEM, OREGON



LEGEND:

-  SURFACE BACK WATER AREA (30.58 AC.)
-  PERMIT #50014 (6.3 AC. TO BE TRANSFERRED)
-  PERMIT #15519, CERT. #73996
-  CERTIFICATE #74026 (4.7 AC. TO BE TRANSFERRED)
-  AREA TO BE TRANSFERRED OUT (11.0 AC. TOTAL)

NOTES:

- 1) PERMITTED AREA TO BE TRANSFERRED OUT FROM UNDER IMPOUNDMENT UPON APPROVAL OF RESERVOIR APPLICATION.
- 2) WATER SOURCE IS A SEASONAL, UNNAMED STREAM.
- 3) PUMP TO BE AN END-SUCTION CENTRIFUGAL (40 HP±) WITH A 6" DIA. PVC. MAIN LINES. (ACTUAL SIZES TO BE DETERMINED IN FINAL DESIGN.)

Application No. R-85194
 Permit No.

WATER RIGHT

RESERVOIR APPLICATION MAP

SCALE: 1" = 1320'

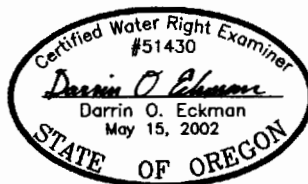
APPLICATION No. R-85194

PERMIT No. _____

IN THE NAME OF:
JONNIE AND FRED JUSTESEN

DATE: MAY 30, 2002

BY: TENNESON ENGINEERING CORP.
 409 LINCOLN STREET,
 THE DALLES, OREGON. 97058
 PH. 541-296-9177
 FAX 541-296-6657



EXPIRES: 12/31/03

NOTE:

"THIS MAP IDENTIFIES THE LOCATION OF THE WATER RIGHT ONLY AND IS NOT INTENDED TO PROVIDE DIMENSIONS OR LOCATE PROPERTY OWNERSHIP LINES."

W.O. #10353WR