




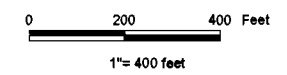
38 2W 28

T 38 S  
R 2 W  
SECT 28

-  Sections
- Streams & Ditches
-  Streams
-  Ditches

app# R86262

**RECEIVED**  
APR 18 2005  
WATER RESOURCES DEPT  
SALEM, OREGON



This map is based on a digital database compiled by Jackson County from a variety of sources. Jackson County cannot accept responsibility for errors, omissions or positional accuracy. There are no warranties, expressed or implied.

Plot date: Apr 15, 2005; h:\podpod.apr

382W28  
**WORK COPY**

