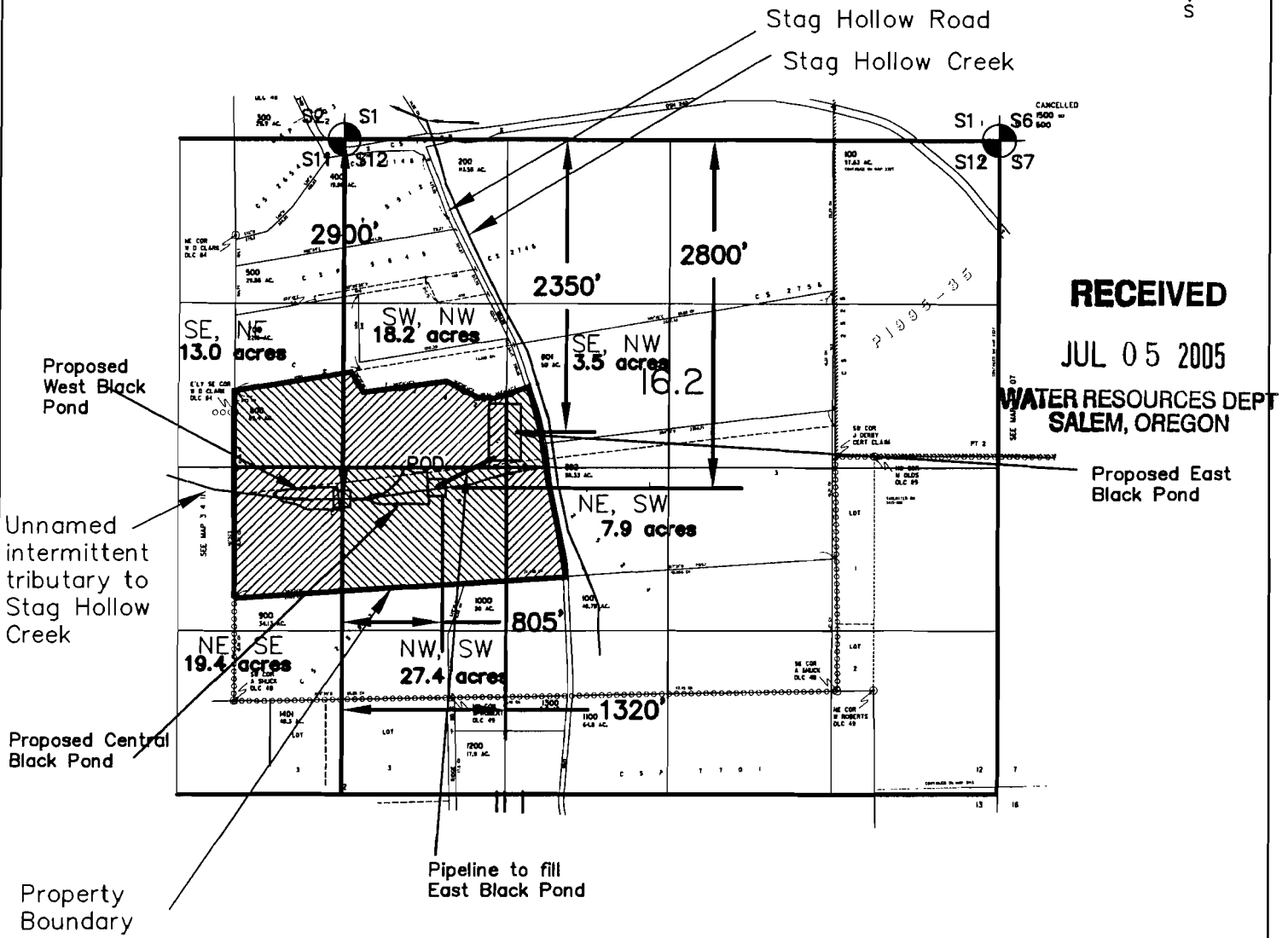






Water Rights Application Map

LOCATED IN TAX LOT 800, SECTION 12, T3S, R4W, WM.
YAMHILL COUNTY, OREGON



Application done for:
Black Family Vineyards

LEGEND:

-  Approximate Point of Diversion Locations
-  Section corner used to scale tax assessor map and then USGS quad map.
-  Maximum acres to be irrigated

1320 0 660 1320



1 inch = 1320 ft.

Distances based on scaled tax assessor map and USGS topo map.

app no R 86369
permit no



Project: 305-2-048
Drawing: 3052048A
By: URSTADT
Date: 25 MAY 2005