

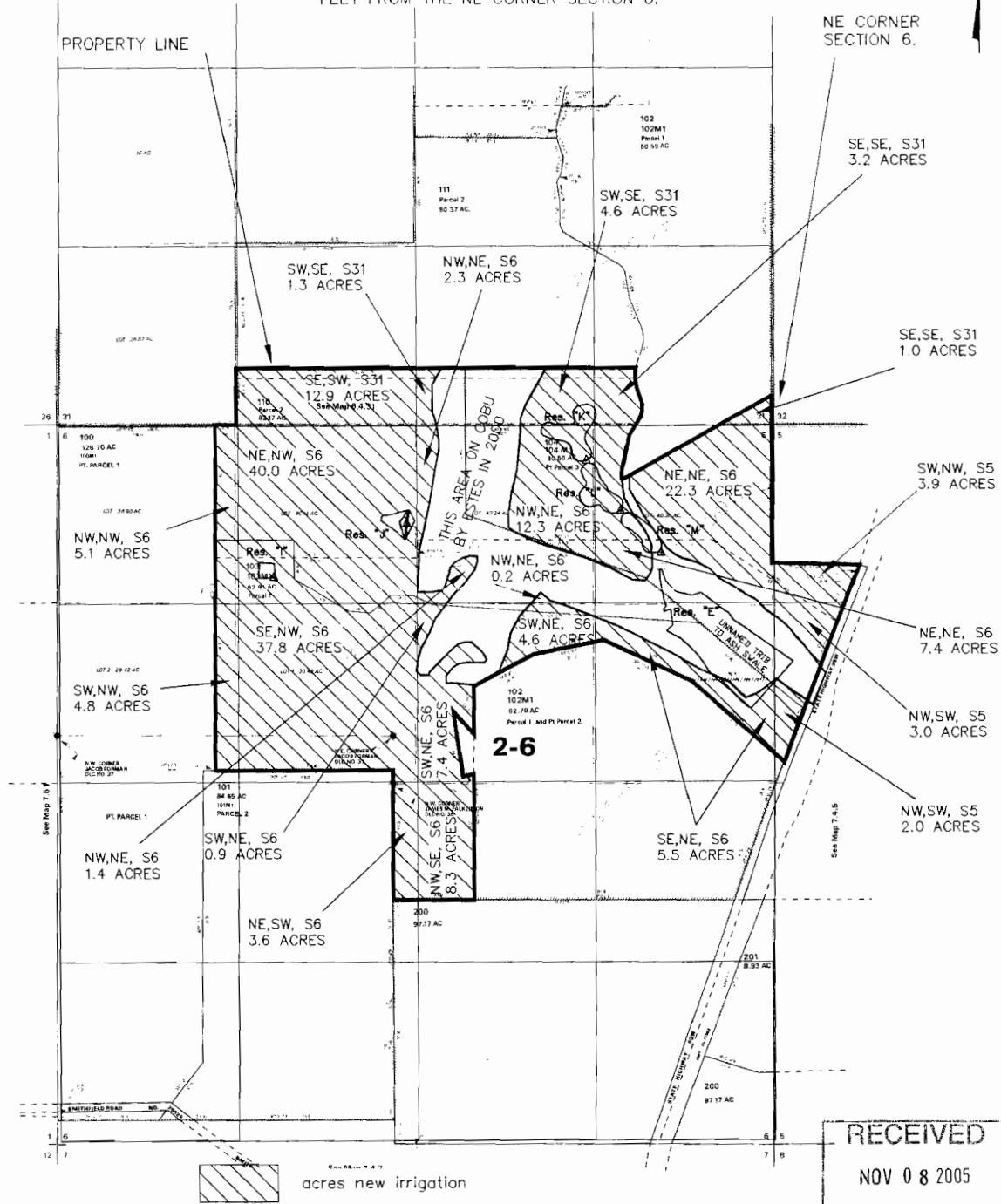
# WATER RIGHTS APPLICATION MAP

TAX LOTS 103, 104, AND 110 IN TAX MAP FOR  
SECTION 6, T7S, R4W, WM.  
POLK COUNTY, OREGON

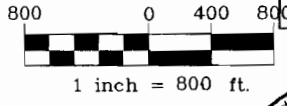
Item #5

WORK  
COPY

FOR CLARITY THE LOCATION OF POD'S IS LISTED HERE:  
POD RES. I: 1115 SOUTH AND 3673 WEST,  
POD RES. J: 717 SOUTH AND 2685 WEST  
POD. RES. K: 270 SOUTH AND 1354 WEST,  
POD. RES. L: 640 SOUTH AND 1103 WEST,  
~~POD RES. M: 945 SOUTH AND 808 WEST,~~  
FEET FROM THE NE CORNER SECTION 6.



RECEIVED  
NOV 08 2005  
WATER RESOURCES DEPT  
SALEM, OREGON




MAP FOR:  
GET REALTY TRUST  
c/o Thomas Sorensen, trustee

Project: 3052074LEFT-COAST  
Drawing: 3052074N  
By: Eric Urstadt  
Date: 28 SEP 2005



**EXAMINERS DISCLAIMER STATEMENT**  
The preparation of this map was for the purpose of identifying the location of the Water Right only and has no intent to provide dimensions or location of property ownership lines.

PROPERTY LINES, ACRES, AND LINES ARE BASED ON SCALED AERIAL PHOTOS, TAX MAPS, AND COBU MAP BY ESTES IN 2000 AND NOT FIELD MEASUREMENTS.



app no R 86458