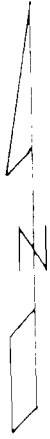
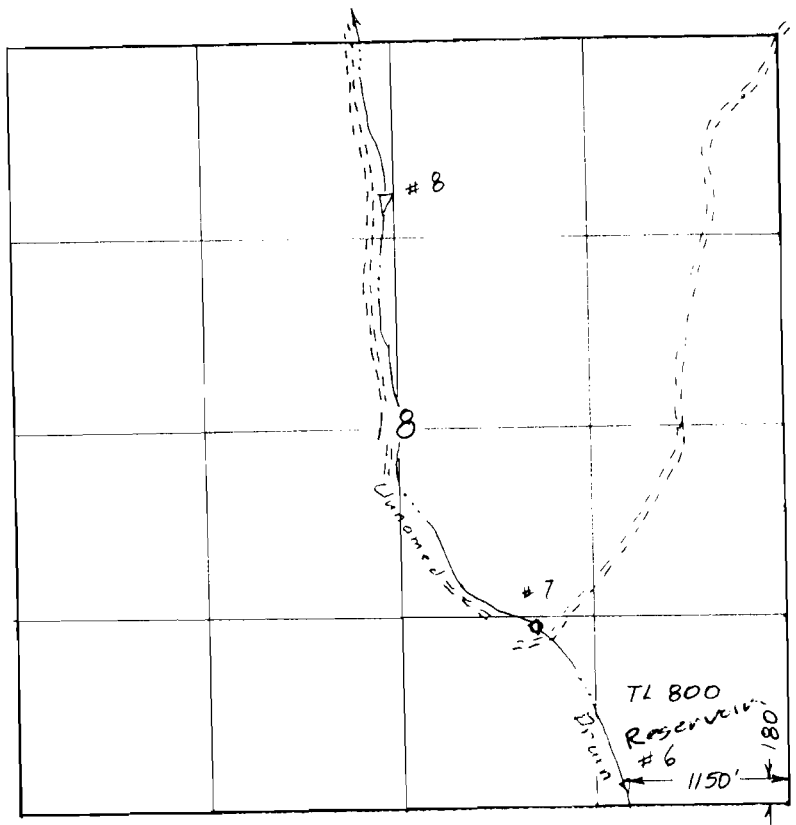


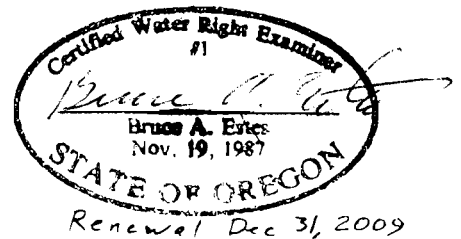
T. 17 S., R. 20 E., W. M.



Scale 1" = 1320'  
(4" = 1 mile)



Application Map  
for  
SHOTGUN RANCH, LLC



This map is for the purpose of  
locating a water right only  
and has no intent to provide  
legal dimensions or the location  
of property lines.

**ESTES SURVEYS, LLC**

PO Box 47519  
Salem, OR 97306-7519  
(503) 585-7593

60382 Arnold Rd  
Bend, OR 97702  
(541) 382-7381