



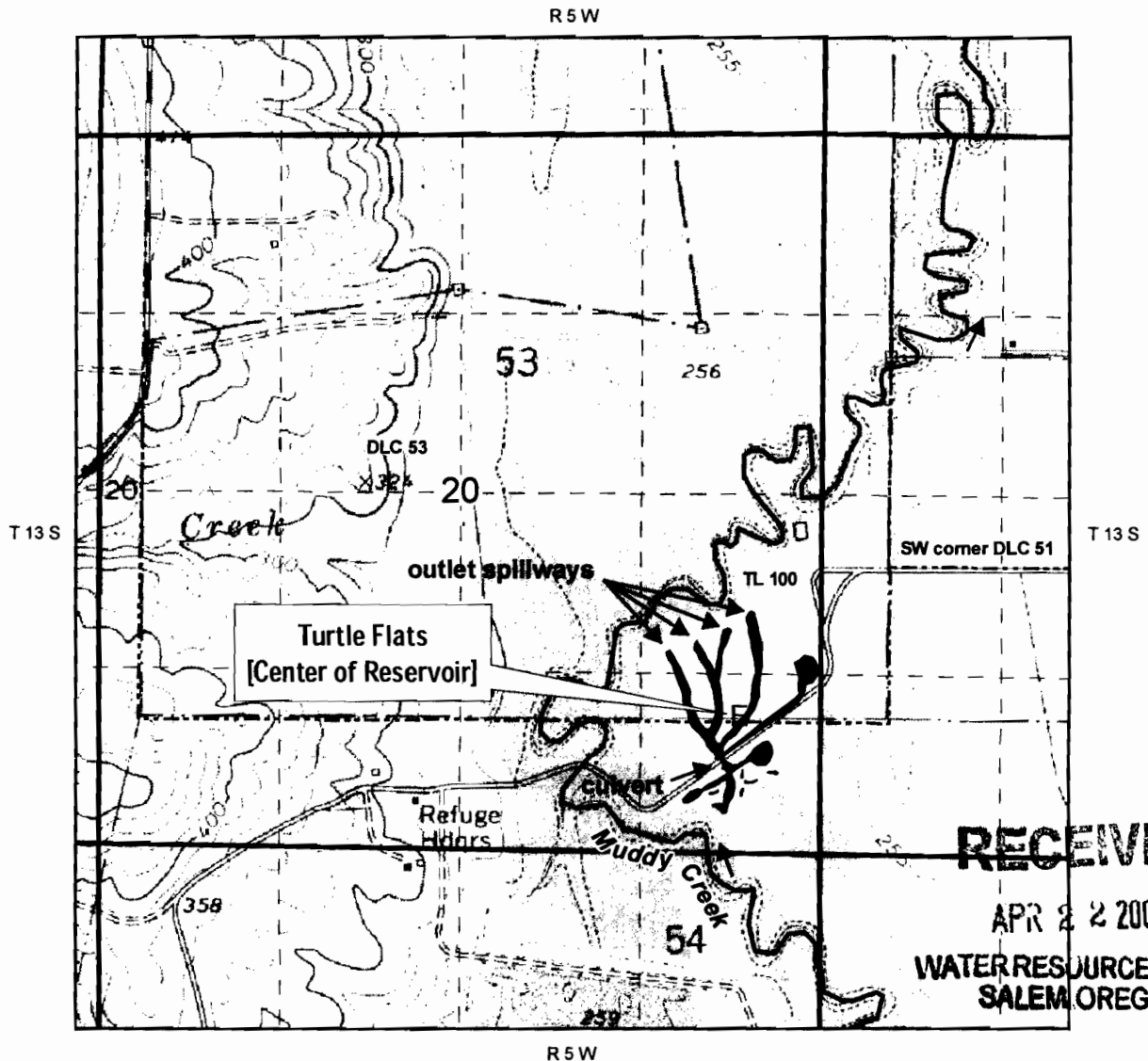
U.S. Fish & Wildlife Service

William L. Finley National Wildlife Refuge
Benton County, Oregon

Superseding Application Map for Turtle Flats

Application R-87125

Reservoir Location: E 1/2 SE 1/4 Section 20, T13S, R5W, W.M. as projected in DLC 53 and DLC 54.
Center of Reservoir: South 1070 feet, West 1100 feet from SW corner of DLC 51, T13S, R5W, W.M.,
being within the SE 1/4 SE 1/4 of Section 20 as projected in DLC 53.




RECEIVED


APR 22 2008

WATER RESOURCES DEPT
SALEM OREGON

THE PURPOSE OF THIS MAP IS TO IDENTIFY THE LOCATION OF THE WATER RIGHT. IT IS NOT INTENDED TO PROVIDE INFORMATION RELATIVE TO THE LOCATION OF PROPERTY OWNERSHIP BOUNDARY LINES.



1 inch = 1320 feet



Water Resources Branch
R1 Division of Engineering
911 NE 11th Avenue
Portland, OR 97232-4191
503-231-6251

