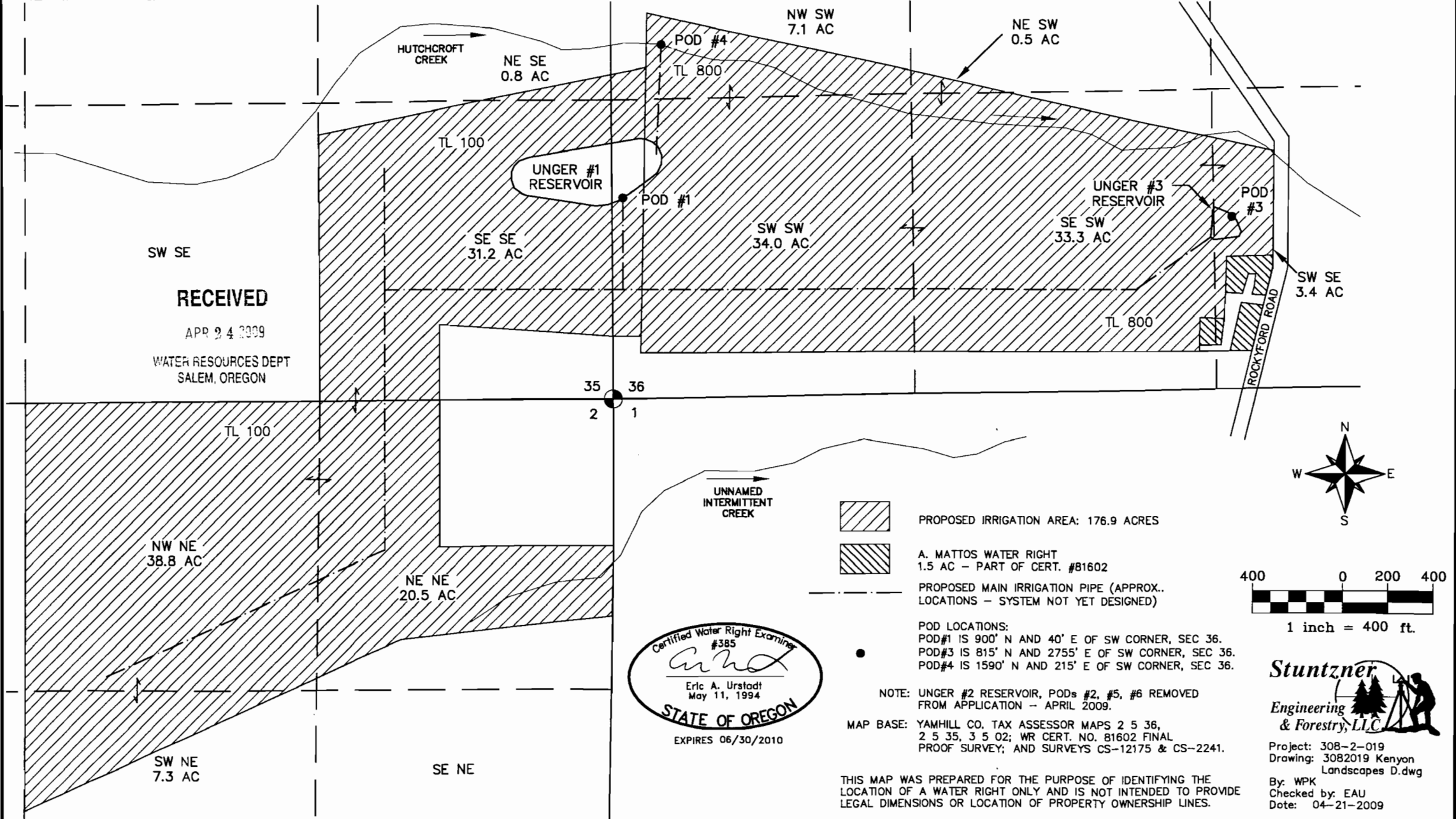


# WATER RIGHT APPLICATION MAP

S2, T3S, R5W, WM, TAXLOT 100 AND S36, T2S, R5W, WM, TAXLOT 800  
 YAMHILL COUNTY, OR  
 WILLAMETTE RIVER BASIN

PREPARED FOR:  
 KENNY UNGER  
 9816 BURNETT AVENUE  
 NORTH HILLS, CA 91343



SW SE

**RECEIVED**

APR 24 2009

WATER RESOURCES DEPT  
 SALEM, OREGON

35 36  
 2 1

UNNAMED  
 INTERMITTENT  
 CREEK



PROPOSED IRRIGATION AREA: 176.9 ACRES

A. MATTOS WATER RIGHT  
 1.5 AC - PART OF CERT. #81602

PROPOSED MAIN IRRIGATION PIPE (APPROX.  
 LOCATIONS - SYSTEM NOT YET DESIGNED)

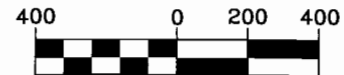

POD LOCATIONS:

POD#1 IS 900' N AND 40' E OF SW CORNER, SEC 36.  
 POD#3 IS 815' N AND 2755' E OF SW CORNER, SEC 36.  
 POD#4 IS 1590' N AND 215' E OF SW CORNER, SEC 36.

NOTE: UNGER #2 RESERVOIR, PODs #2, #5, #6 REMOVED  
 FROM APPLICATION - APRIL 2009.

MAP BASE: YAMHILL CO, TAX ASSESSOR MAPS 2 5 36,  
 2 5 35, 3 5 02; WR CERT. NO. 81602 FINAL  
 PROOF SURVEY; AND SURVEYS CS-12175 & CS-2241.

THIS MAP WAS PREPARED FOR THE PURPOSE OF IDENTIFYING THE  
 LOCATION OF A WATER RIGHT ONLY AND IS NOT INTENDED TO PROVIDE  
 LEGAL DIMENSIONS OR LOCATION OF PROPERTY OWNERSHIP LINES.



1 inch = 400 ft.



Project: 308-2-019  
 Drawing: 3082019 Kenyon  
 Landscapes D.dwg

By: WPK  
 Checked by: EAU  
 Date: 04-21-2009