


# WATER RIGHT APPLICATION MAP

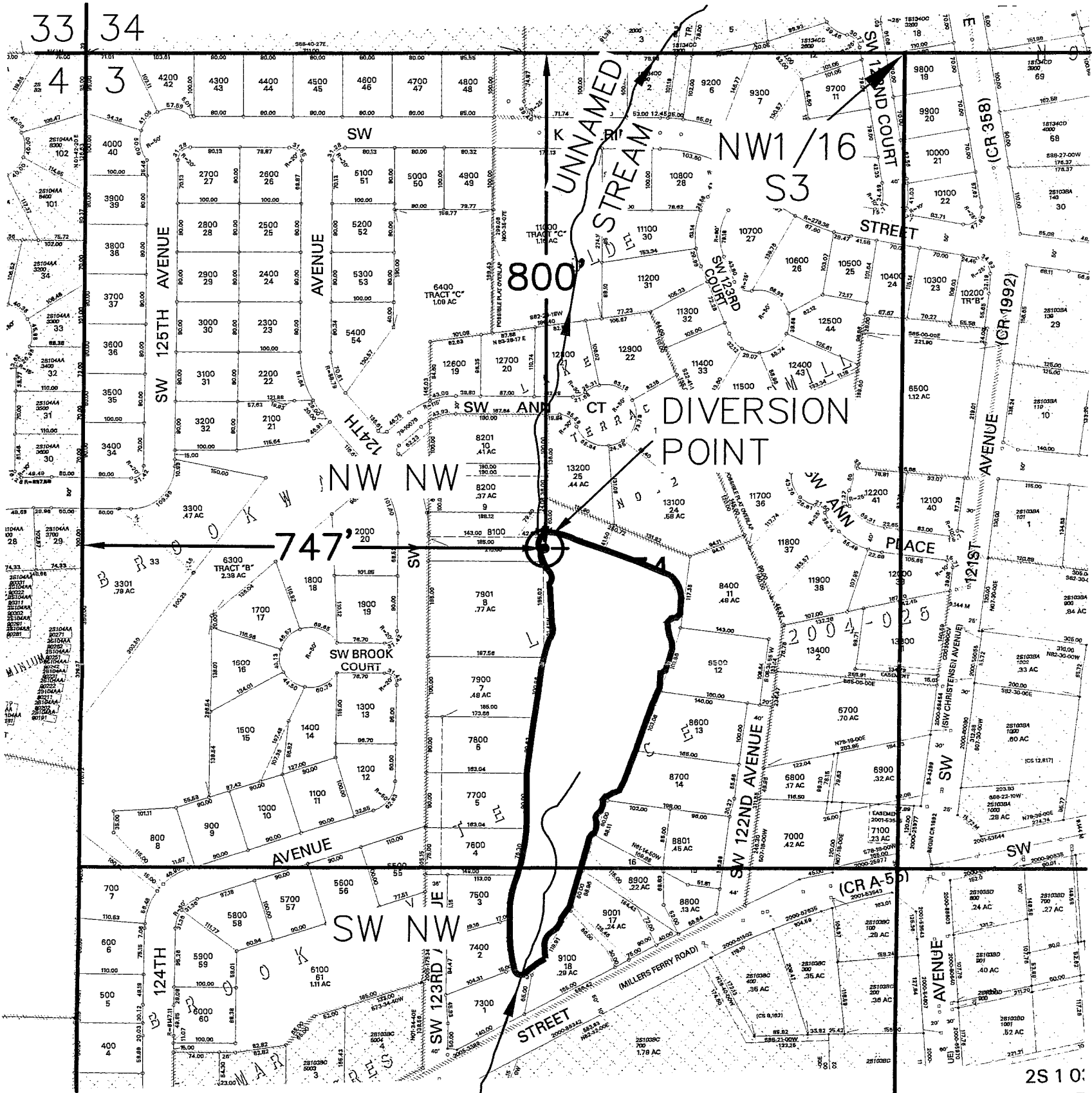
SECTION 3, T2S, R1W, WM.  
WASHINGTON COUNTY, OREGON



RECEIVED

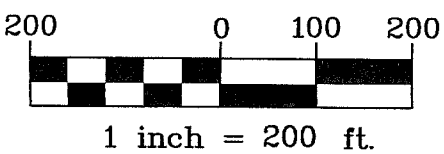
MAY 27 2008

WATER RESOURCES DEPT.  
SALEM, OREGON



THIS MAP WAS PREPARED FOR THE PURPOSE OF IDENTIFYING THE LOCATION OF A WATER RIGHT ONLY AND IS NOT INTENDED TO PROVIDE LEGAL DIMENSIONS OR LOCATION OF PROPERTY OWNERSHIP LINES.

FOR:  
LAKE TERRACE HOA  
12350 SW 124TH AVE.  
TIGARD, OR 97223



MAP BASE:  
ASSESSOR MAP 2S 1 03BB  
JUNE 2006 FSA AERIAL PHOTO



Project: 305-2-080  
Drawing: 3052080-WR APPL MAP.dwg  
By: E. URSTADT  
Date: 10-05-07

App No R87185