
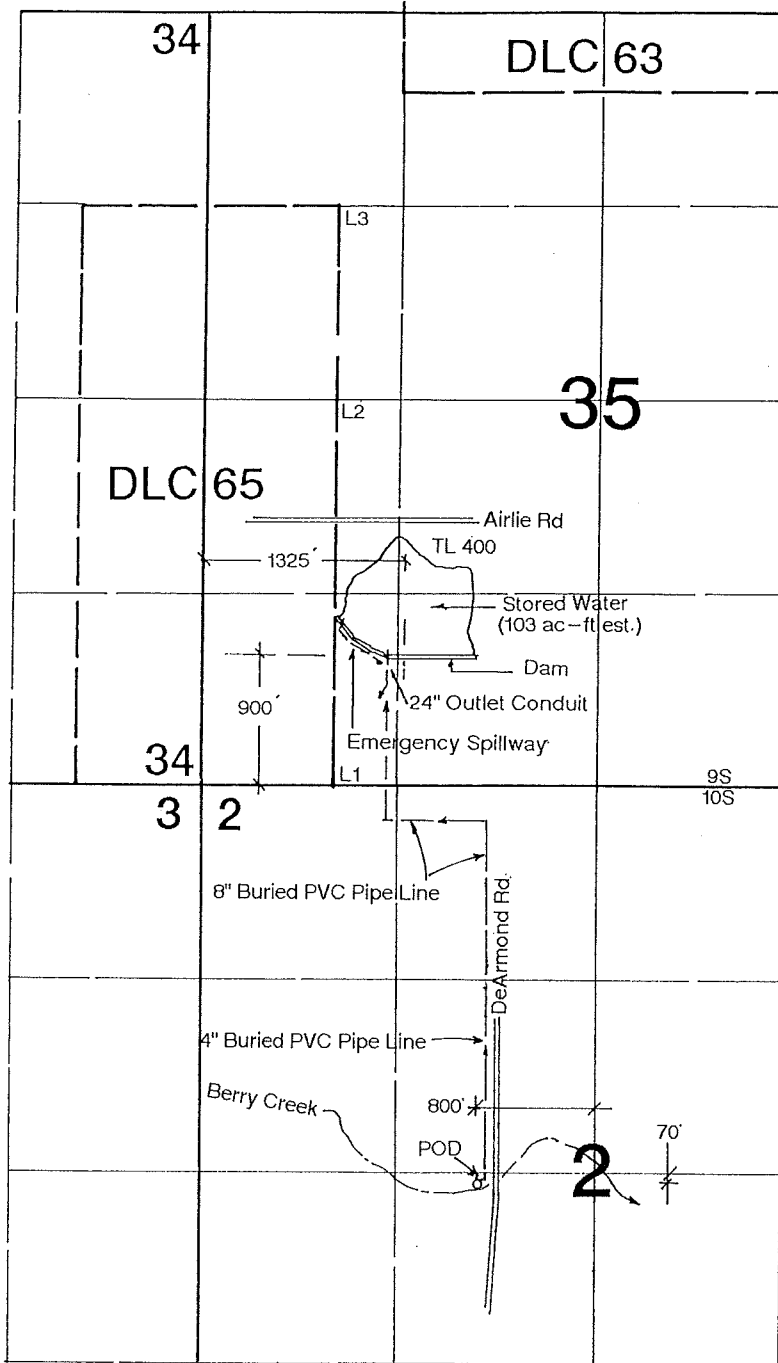


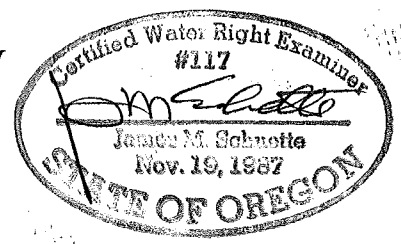
T.9S., R.5W., W.M.



RECEIVED
 NOV 18 2010
 WATER RESOURCES DEPT
 SALEM, OREGON

Center of Dam is located 900' N & 1325' E from SW corner of Section 35.
 POD is located 70' S & 800' W from center of Section 2.

Application Map
Garth & Susan Mulkey
 Application #: R-87590



This Map was Prepared for the Purpose of Identifying the Location of a Water Right Only and is Not Intended to Provide Legal Dimensions or Location of Property Ownership Lines.

(Show Pipe Lines) Revised 11-17-2010
 (Show POD Location) Revised 6-21-2010