

5 SESE

4

SWSW

SESW

Multi-Purpose Reservoir Location 34S-2W-9-402-SW/NW

Referance
Corner

NENE

NWNW

NENW

Evans Creek

34 S 2 W
8

RECEIVED

AUG 17 2011

WATER RESOURCES DEPT
SALEM, OREGON

POD Location:
2456' South & 611' West
From the NW Corner of Section 9

RECEIVED

JUL 18 2011

WATER RESOURCES DEPT
SALEM, OREGON

Location of Reservoir:
2456' South & 792' West
From the NW Corner of Section 9

Dam Location:

SENE

SWNW 402

SENW

Morrison Creek

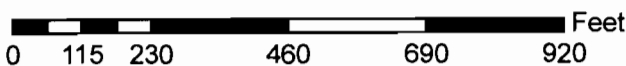
NESE

NWSW

NESW




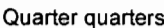




1 inch = 324 feet



R-87745

Legend

-  Tax Lot
-  Townships
-  Sections
-  Quarter quarters
-  POD
-  Reservoir