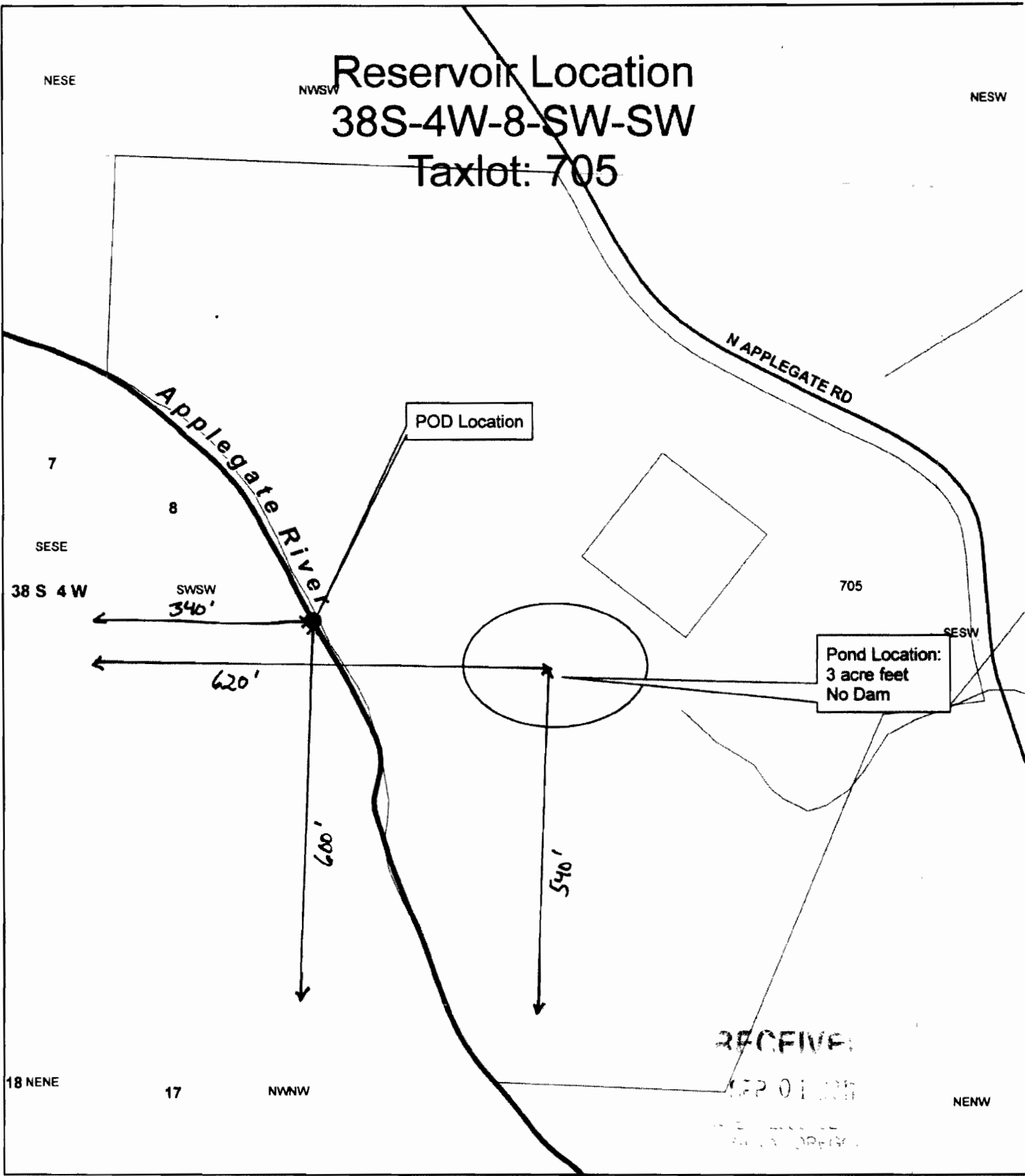


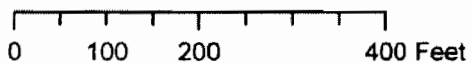
# Reservoir Location

## 38S-4W-8-SW-SW





### Taxlot: 705



1 inch = 200 feet



### Legend

-  Tax Lot
-  Townships
-  Pond
-  POD
- Sections
- Quarter quarters