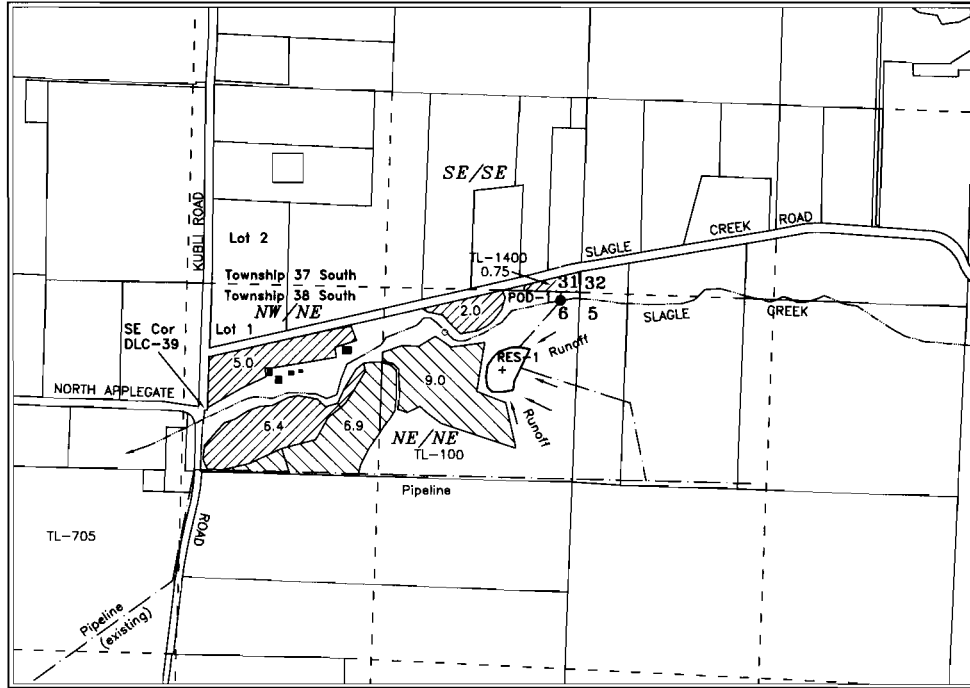


APPLICATIONS TO STORE WATER AND USE STORED WATER

IN THE NAME OF THOMAS D. & VICKY R. VAN SAUN

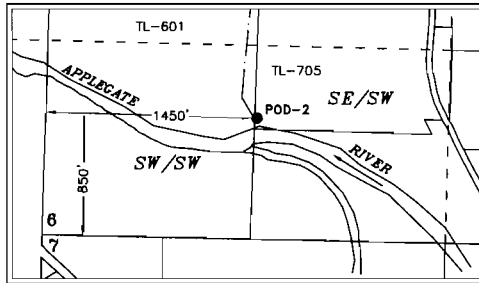
TOWNSHIP 37 S. & 38 S., RANGE 4W., W.M.
Jackson County, Oregon



Center of Reservoir 1 - 550 feet South and
510 feet West from the NE corner Section 6
POD-1 - 60 feet South and
130 feet West from the NE corner Section 6

SOUTH 1/2, SOUTHWEST 1/4
SECTION 6 T38S R4W W.M.

Point of diversion for Applegate River & Applegate Lake water



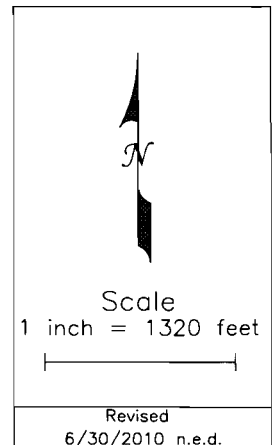
POD-2 Per Final Proof Survey
Permit 47351

RECEIVED

JUL 19 2010

WATER RESOURCES DEPT
SALEM, OREGON

Applegate Lake water
stored under Permit R-7810



- Res-1 (Multi-Purpose) Source - Surface seepage, Runoff, Slagle Creek and Applegate River (12 AF)
- Primary irrigation - Applegate Lake Reservoir & Res-1
Temperature Control - Res-1 (14.15 ac.)
- Supplemental irrigation - Applegate Lake Reservoir & Res-1
Temperature Control - Res-1 (15.9 ac.)

R-87640