

Dam & POD Location:
2047" South and 82' East
from the NW corner of Section 4








Alternate Reservoir/Surface Water Application
39S-4W-4-SW/NW Tax Lot 600
Dam/POD: 2047' South & 82' East
from the NW corner of Section 4
POU: 9 Acres in the SW/NW

RECEIVED BY OWRD

SEP 23 2013

SALEM, OR

Legend

-  Place of Use (9 Acres)
-  Sections
-  Taxlots
-  Quarter Sections
-  Townships
-  Quarter Quarter Sections
-  Alt. Reservoir



1 inch = 400 feet

JACKSON COUNTY
WATERMASTER

Prepared by Travis Kelly

This map is based on a digital database compiled by Jackson County from a variety of sources. Jackson County cannot accept responsibility for errors, omissions, or positional accuracy. There are no warranties, expressed or implied.