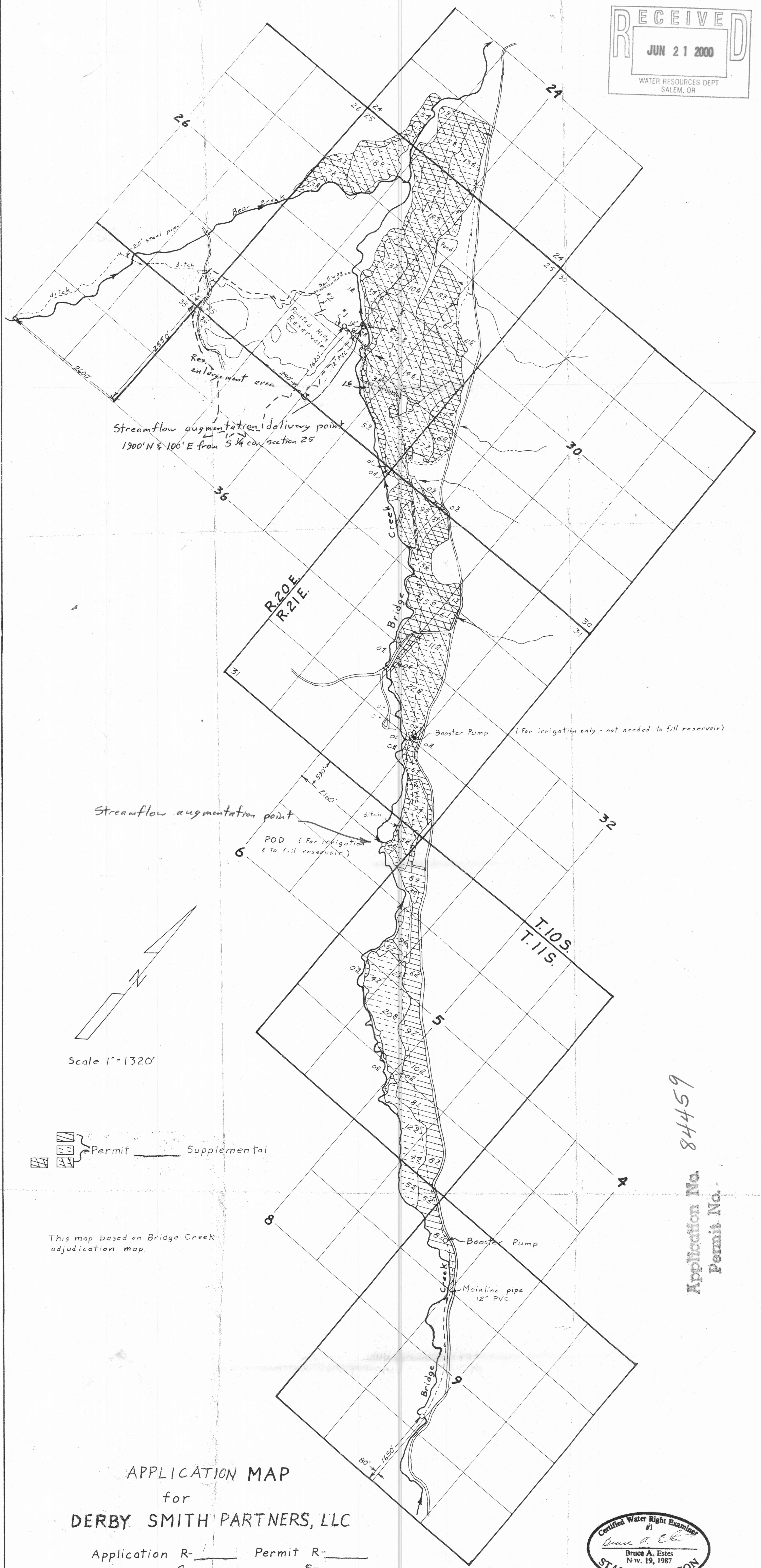



TOWNSHIPS 10 & 11 SOUTH, RANGES 20 & 21 EAST, W.M.



Streamflow augmentation delivery point
1900' N & 100' E from S 1/4 cor. section 25

Streamflow augmentation point

POD (For irrigation & to fill reservoir)

Booster Pump (For irrigation only - not needed to fill reservoir)

Booster Pump

Mainline pipe 12" PVC


Scale 1" = 1320'

Permit Supplemental

This map based on Bridge Creek adjudication map.

APPLICATION MAP
for
DERBY SMITH PARTNERS, LLC

Application R- _____ Permit R- _____
S- _____ S- _____



ESTES SURVEYS
PO Box 17519 60382 Arnold Rd
Salem, OR 97305-7519 Bend, OR 97702
(503) 585-7593 (541) 382-7391

This map is for the purpose of locating a water right only and has no intent to provide legal dimensions or the location of property lines.

Application No. 84459
Permit No. _____