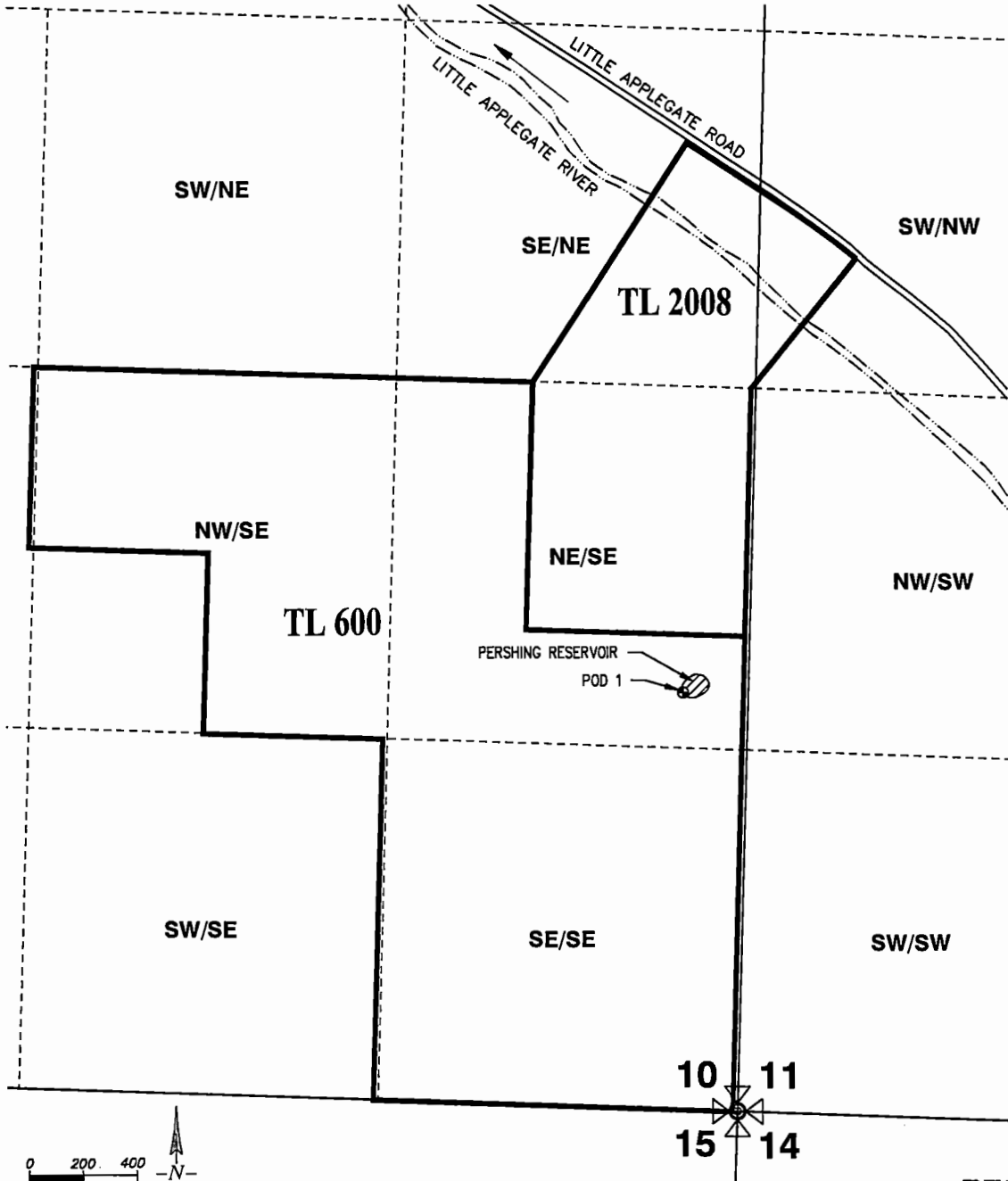
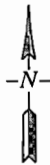


WATER RIGHT APPLICATION MAP


STORAGE WATER IN A RESERVOIR (ALTERNATE PROCESS) - MULTIPURPOSE
FOR
TODD PERSHING
PO BOX 308
JACKSONVILLE, OR 97530
SITUATED IN
SECTION 10, TOWNSHIP 39 SOUTH, RANGE 3 WEST, W.M.
JACKSON COUNTY, OREGON



0 200 400
SCALE: 1"=400'



LEGEND

- POINT OF DIVERSION
- POD 1:
1,550' NORTH AND 196' WEST OF
SE CORNER SECTION 10
-  RESERVOIR
- 1/4-1/4 SECTION LINE

This map is not intended to provide legal dimensions or locations of property ownership lines.

EHM-August 4, 2016

ROGUE CIVIL LLC
emalepsy@roguecivil.com 541-621-2868

RECEIVED BY OWI

SEP 08 2016

SALEM, OR

R 90202