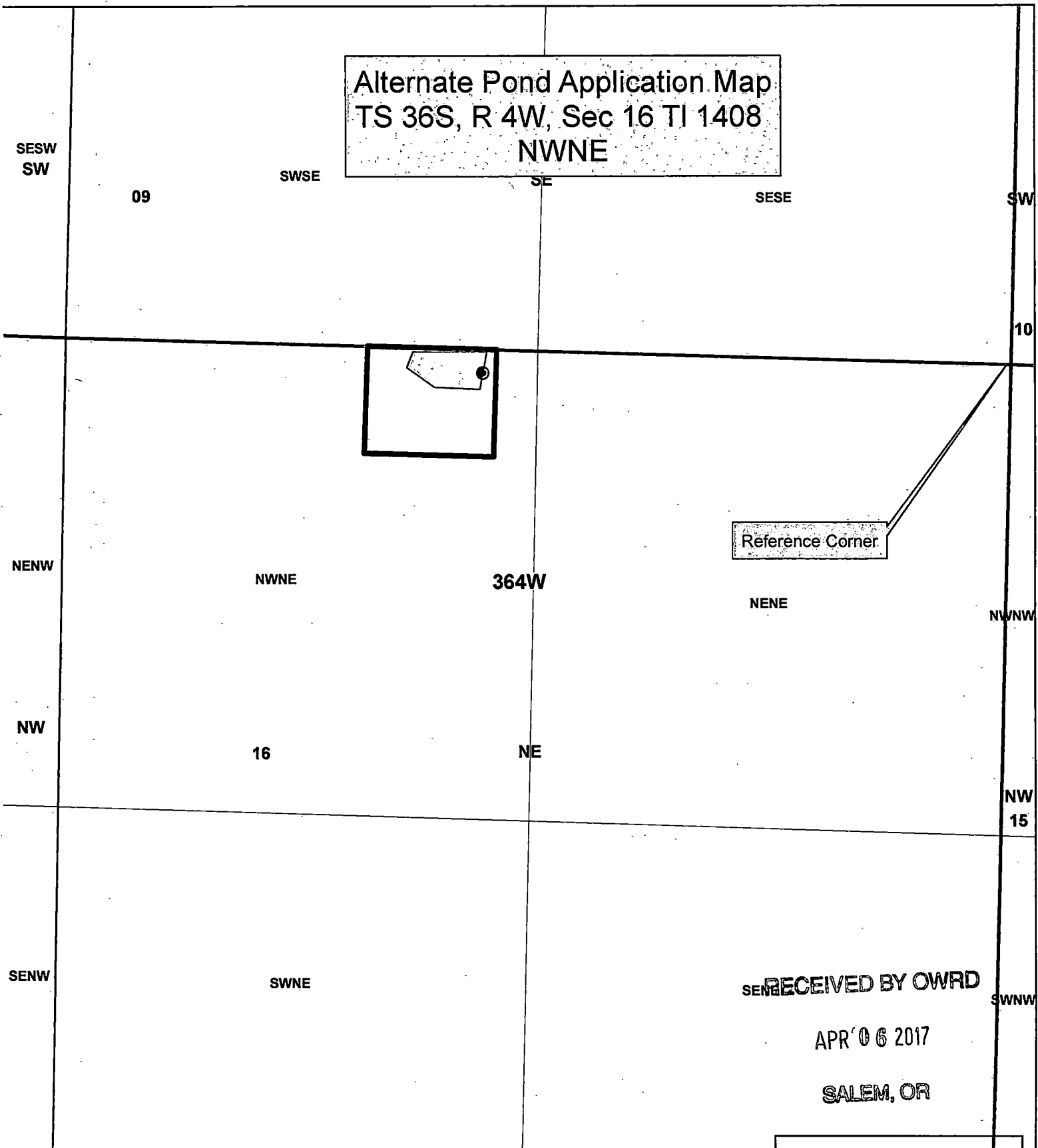


Alternate Pond Application Map  
 TS 36S, R 4W, Sec 16 TI 1408  
 NWNE






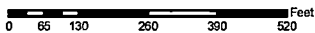
RECEIVED BY OWRD

APR 06 2017

SALEM, OR

**Legend**

-  Location of Pond
-  TL 1408
-  Dam



Center of Dam is located 1485 ft West and  
 63 ft South of the NE corner of Section 16



JACKSON COUNTY  
 WATERMASTER

Prepared by Shavon Haynes

This map is based on a digital database compiled by Jackson County from a variety of sources. Jackson County cannot accept responsibility for errors, omissions, or positional accuracy. There are no warranties, expressed or implied.

Date: 01/23/2017; 35-2v-13 tl 1000.mxd; haynessl

2-88389