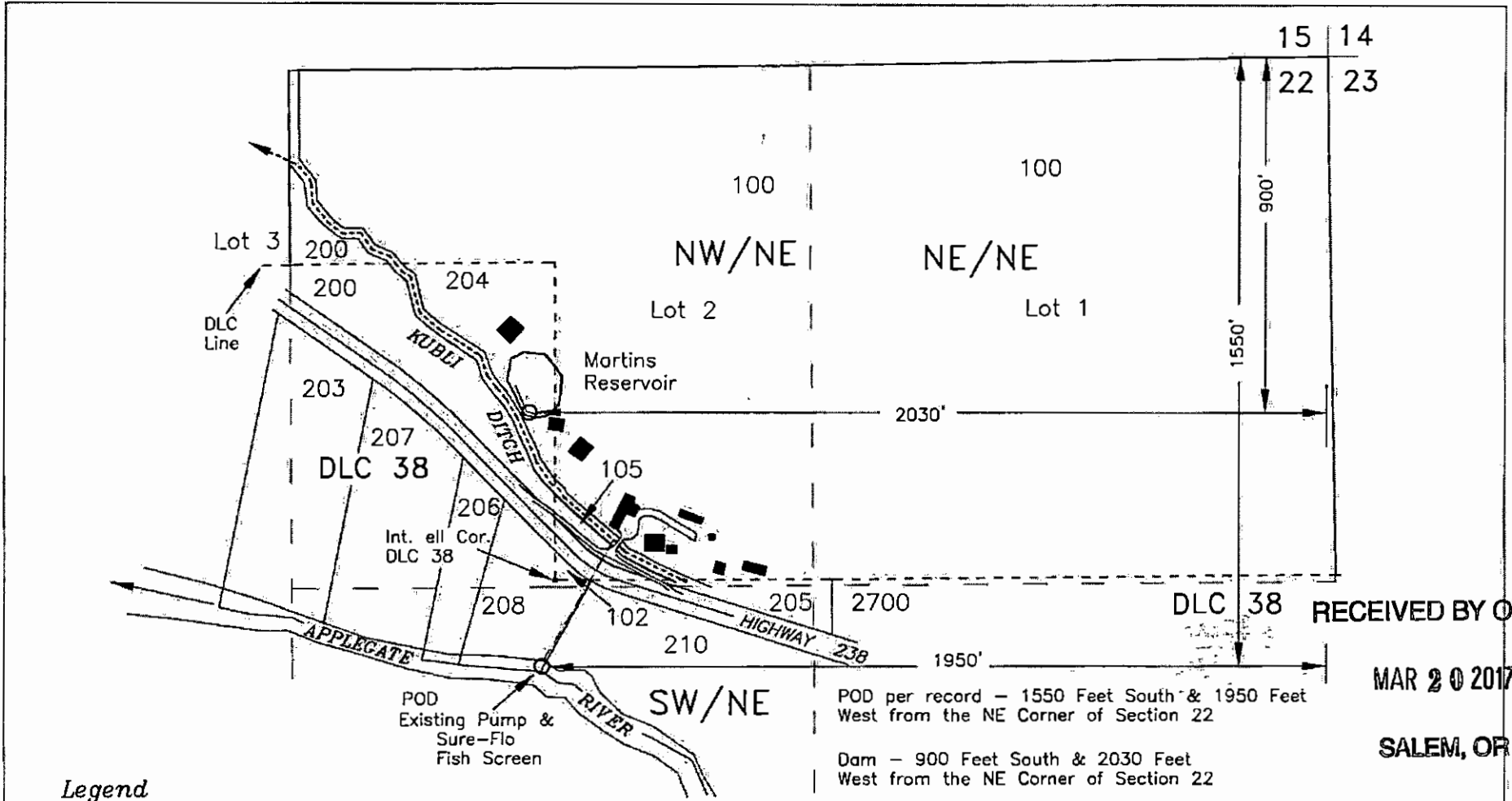


APPLICATION TO STORE WATER – ALTERNATE REVIEW

Township 38 South Range 4 West, W.M.

JACKSON COUNTY, OREGON





RECEIVED BY OWRD

MAR 20 2017

SALEM, OR

Legend


-  Martins Reservoir (Multi-Purpose)
3 Acre-Foot
Run-of & Applegate River
-  Buildings

PREPARED FOR:

Marcos and Heidi Martins
14430 Hwy. 238
Applegate, OR 97530



Scale
1 inch = 400 feet



SUPERIOR WATER RIGHT CONSULTING, LLC
245 GLENOAK LANE
GRANTS PASS, OR 97526
(541) 761-1057
2/8/2017

Base Map: Jackson County GIS tax lots, adjusted and oriented to survey 21972 over Oregon Map aerial photo downloaded 3/24/2016

This map is not intended to provide legal dimensions or locations of property ownership lines

2-88403