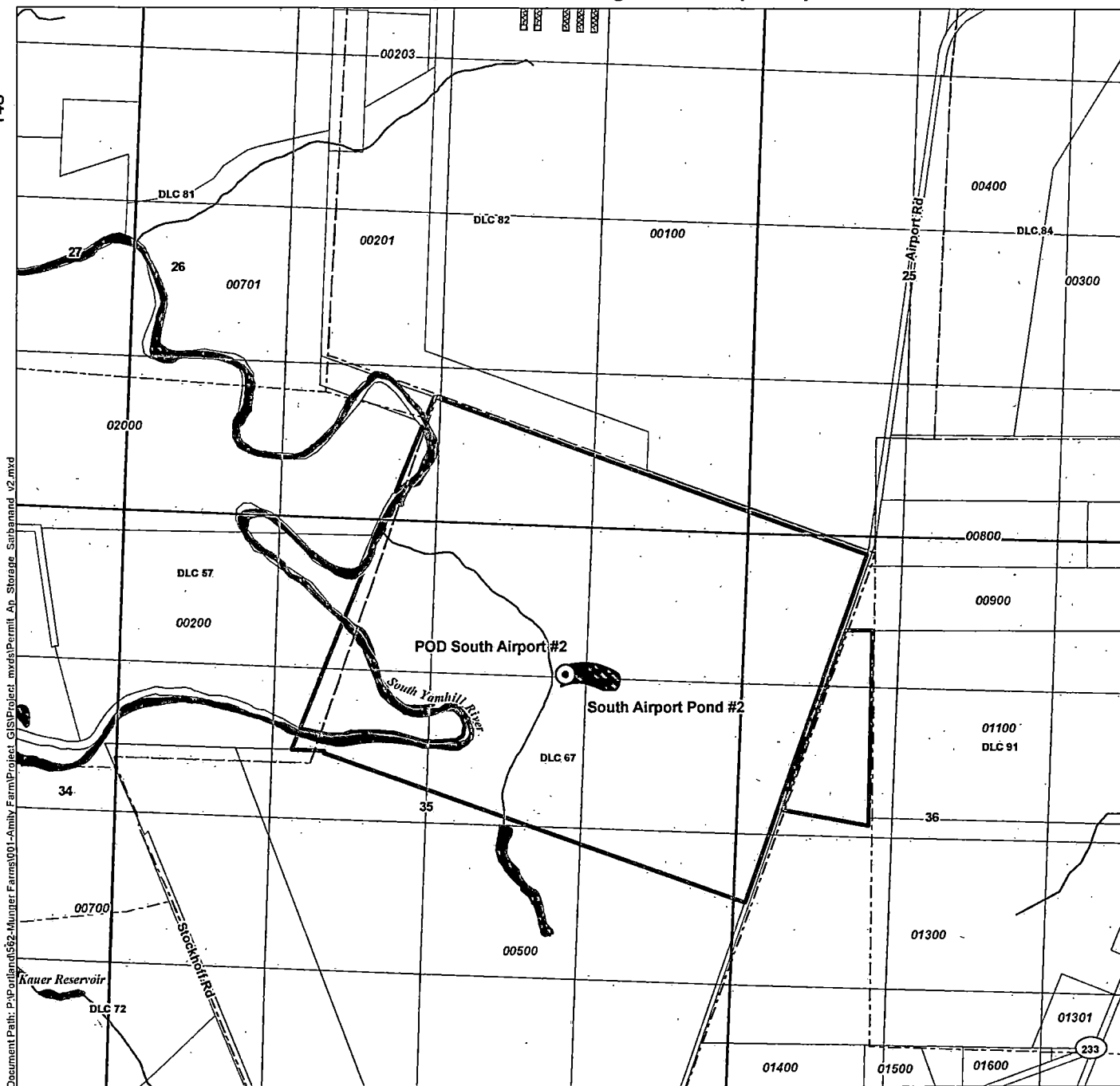


Application for a Permit to Store Water in the Name of Sarbanand Enterprises Township 4 South, Range 4 West (W.M.)








R4W

T4S



Document Path: P:\p\outland\52-Munner Farms\001-Amylly Farm\Project_GIS\Project_mxd\Permit_Ap_Storage_Sarbanand_v2.mxd

LEGEND

-  Point of Diversion (POD)
-  South Airport Pond #2
-  Property Boundary
-  Tax Lot
-  Donation Land Claim (DLC)
-  Watercourse
-  Waterbody

DISCLAIMER

This map was prepared for the purpose of identifying the location of a water right only and it is not intended to provide legal dimensions or location of property ownership lines.

MAP NOTES

Date: November 1, 2016
Data Sources: BLM, ESRI, USGS, Yamhill Co.

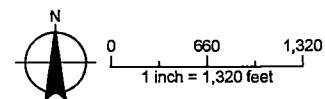
RECEIVED BY OWRD

JUN 14 2017

SALEM, OR

POD LOCATION DESCRIPTION

POD South Airpond Pond #2
Located 1235 feet South and 1535 feet West from the NE corner of Section 35, Township 4 South, Range 4 West (W.M.)



R-88418