

Ben Beck and Sarah Sibbernsen
 Alternate Reservoir Application
 38S-2W-7 TL 602 SWNW






RECEIVED BY OWRD

DEC 21 2017

SALEM, OR

Reference Corner

Poormans Creek

<p>Legend</p> <ul style="list-style-type: none">  TL 602  POD Poormas Creek Pond:  Pond 	<p>Poormans Creek POD: 1242 ft West and 1270 ft South from Center of NW Corner Section 7</p> <p>1150 West and 1206 ft South from Center of NW Corner Section 7</p> <p style="text-align: center;">1 inch = 500 feet</p> <div style="text-align: center;">   </div>	<p style="text-align: center;">JACKSON COUNTY WATERMASTER</p> <p>Prepared by Shavon Haynes</p> <p><small>This map is based on a digital database compiled by Jackson County from a variety of sources. Jackson County cannot accept responsibility for errors, omissions, or positional accuracy. There are no warranties, expressed or implied.</small></p> <p><small>Date: 10/05/2017, 38S-2W-7-tax lot 602 Ben Beck.mxd havness</small></p>
--	---	--

R-88487