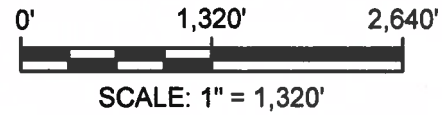
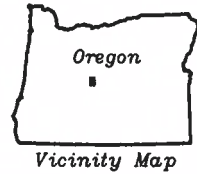


NOTES

1. This map was prepared for the purpose of identifying the location of water rights only and is not intended to provide legal dimensions or locations of property ownership lines.

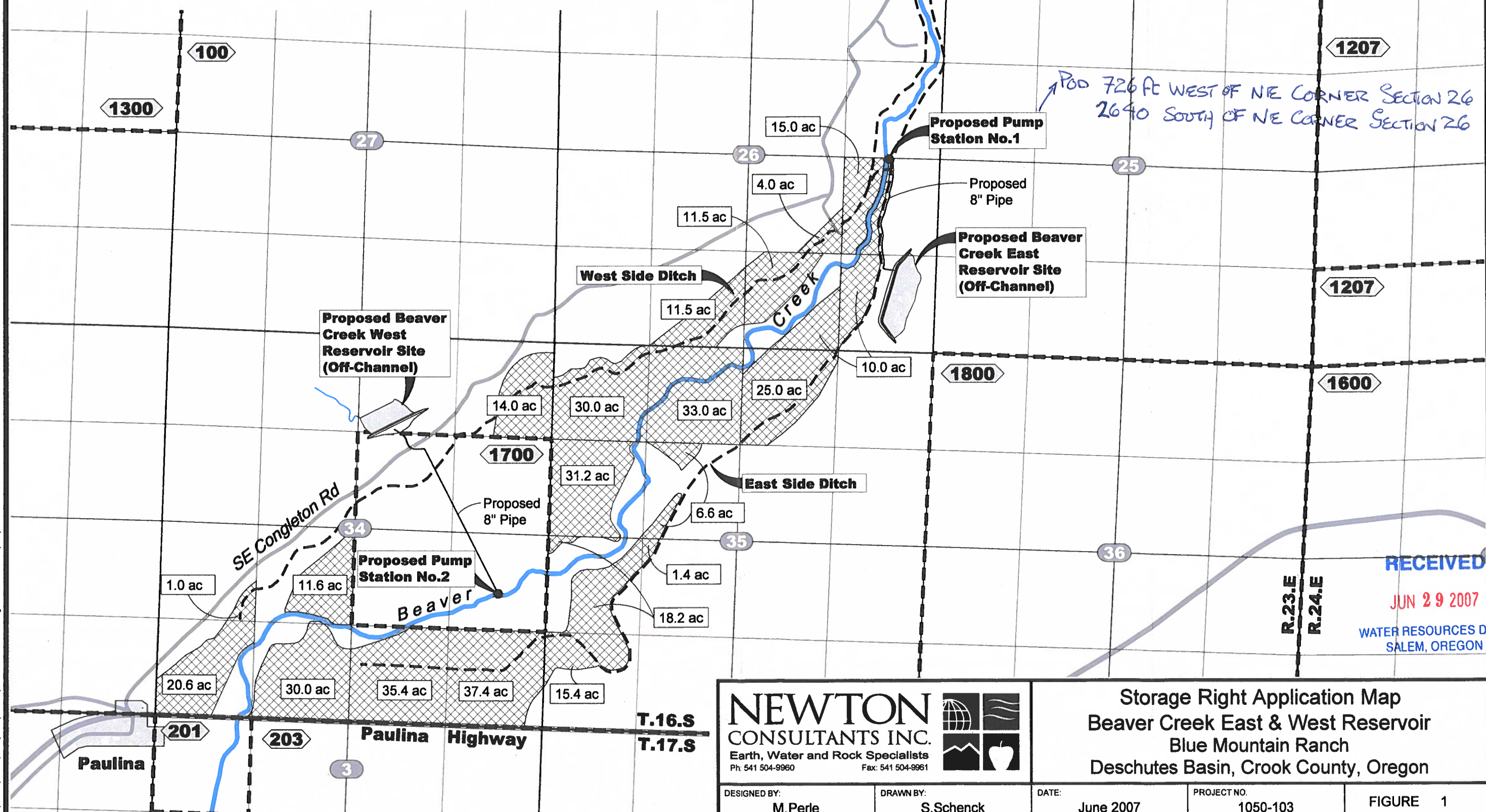


SURFACE WATER APPLICATION MAP
TAX LOT 100 & 1700
 Located in Section 26, 34, 35, & 36
 T.16.S, R.23.E W.M.
 Deschutes Basin, Crook County, Oregon



EXPLANATION

- Proposed Place of Use
Total = 372.8 Ac
- Tax Lot ID Number
- Tax Lot Boundary



RECEIVED
 JUN 29 2007
 WATER RESOURCES DEPT
 SALEM, OREGON

NEWTON CONSULTANTS INC.
 Earth, Water and Rock Specialists
 Ph: 541 504-9960 Fax: 541 504-9961

Storage Right Application Map
 Beaver Creek East & West Reservoir
 Blue Mountain Ranch
 Deschutes Basin, Crook County, Oregon

DESIGNED BY: M. Perle	DRAWN BY: S. Schenck	DATE: June 2007	PROJECT NO. 1050-103	FIGURE 1
--------------------------	-------------------------	--------------------	-------------------------	-------------

G:\1000\1050\103\Cad\Water\W1050103_F1_WtrRight 10:00 06/29/2007 SS

0000 R 86934