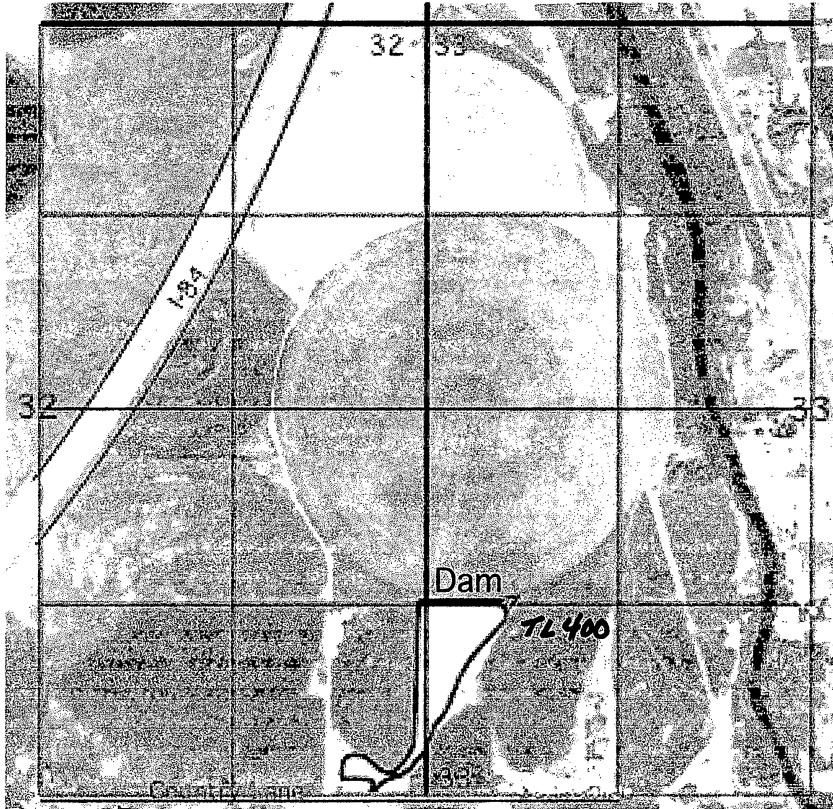


Township 5 North, Range 28 East, W.M. Umatilla County, Oregon

RECEIVED
MAY 02 2019
OWRD




Dam Located 1305' N & 255' E of SW Corner of Section 33
 Lat. 45° 52' 06.19" N, Lon. 119°19' 37.48" W
 Dam Crest Width = Ave. 13 Ft.
 Dam Crest Height = Max. 2.5 Ft.

 *Reservoir Boundary*

STORAGE APPLICATION MAP

In Name Of

Lon Wadekamper




This Map is for the purpose of identifying the location of Water Rights only and is not intended to provide the legal dimensions or locations of property ownership lines.


SCALE 1" = 1320

ENGINEERING - LAND SURVEYING - WATER RIGHTS

R. V. MCKINNIS ENGINEERING



79980 Prindle Loop Road
 Hermiston, Oregon 97838
 (541) -567-2017



Rev. 03-18-19

R-88770