


Section 31
 T14S R11E W.M.
 Deschutes Co., OR

Tax Lot 600
 Map 14-11-31

Proposed Point of Appropriation
 NE NW Section 31, T14S R11E, W.M.
 1214' South and 305' West from North 1/4 Corner
 Section 31

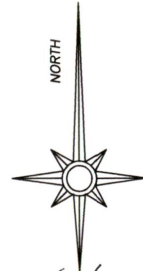


This map is for the purpose of identifying the location of the water right. It is not intended to provide legal dimensions or locations of property ownership lines.



Place of use: storage

Application Map To Store Water (Alternative Reservoir)



11/7/2018



Renewal date: 6/30/2020

RECEIVED
 DEC 21 2018
 OWRD

RECEIVED
 DEC 21 2018
 OWRD

88758-01

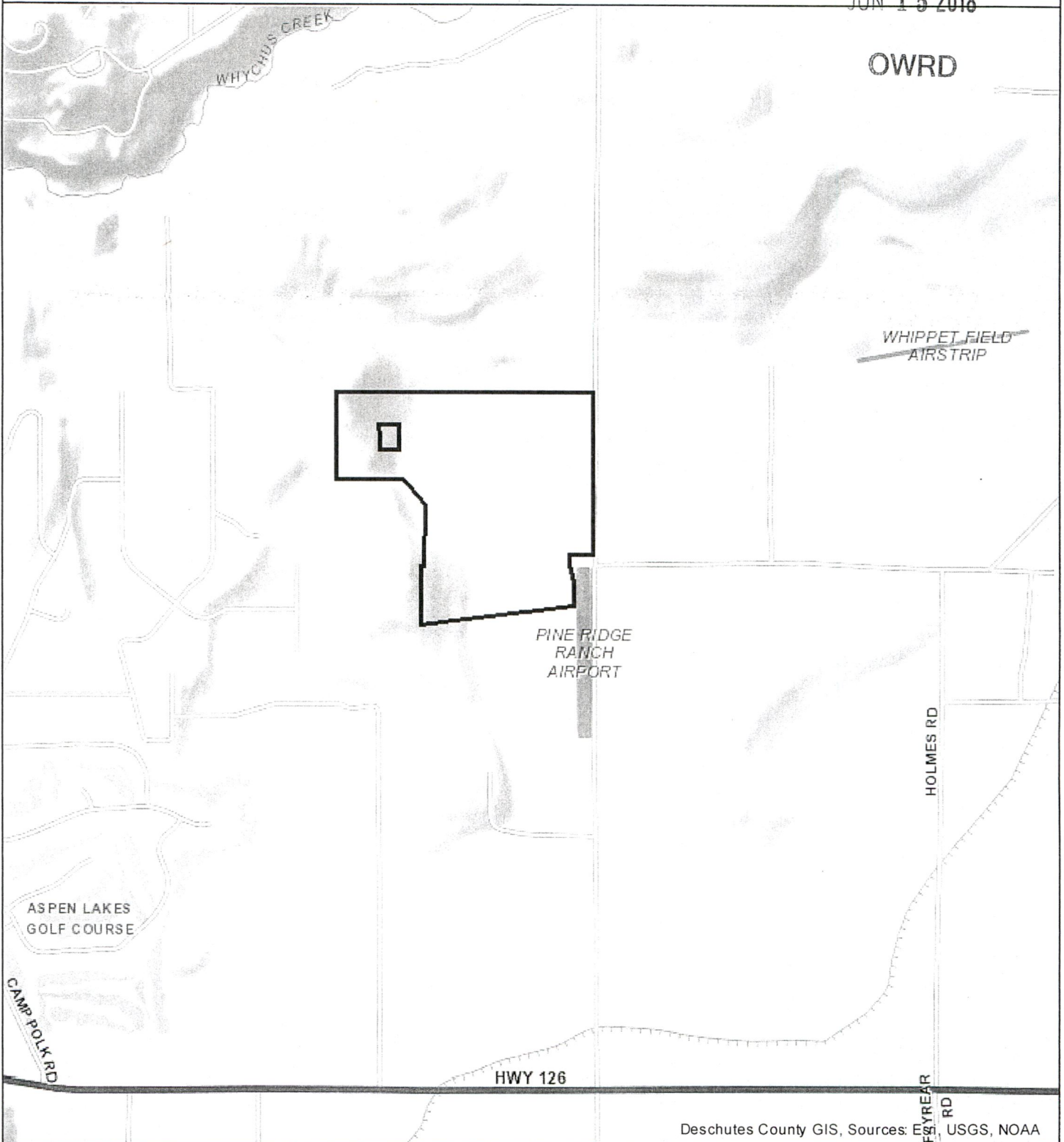
247-18-000399-PS

69401 Goodrich Rd


RECEIVED

JUN 15 2018

OWRD



Deschutes County GIS, Sources: Esri, USGS, NOAA



RECEIVED

DEC 21 2018

OWRD

