

6 North 35 East Section 22D NESE

RECEIVED

JAN 04 2021

OWRD

West Branch West Crockett Branch






NESE

**Tax Lot 202**

Pond located 490 feet West  
and 340 feet North from the SE  
corner of the NESE quarter quarter

Dam Height - 0 feet  
Quantity of water stored - 0.9 acre-feet

**Legend**

-  Pond
-  Townships
-  Sections
-  Quarter quarters
-  Umatilla Co. Tax Lot



1 inch = 200 feet

M:\ES&P\rd