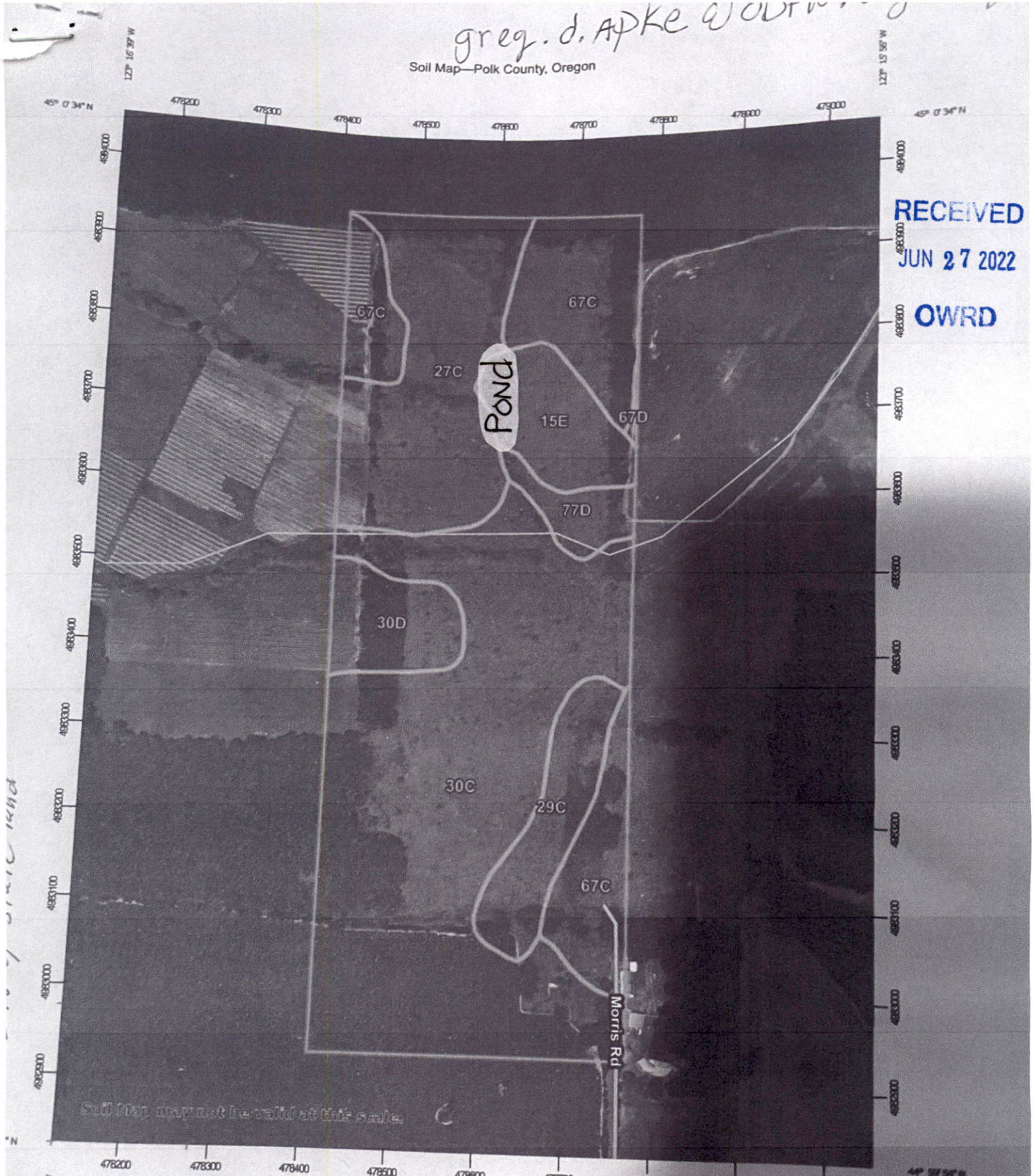


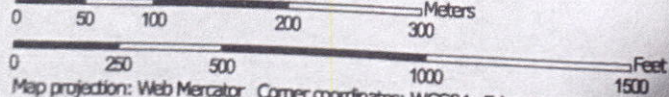
greg. d. APKE OWRD

Soil Map—Polk County, Oregon

RECEIVED
JUN 27 2022
OWRD



Map Scale: 1:5,990 if printed on A portrait (8.5" x 11") sheet.



Map projection: Web Mercator Corner coordinates: WGS84 Edge tics: UTM Zone 10N WGS84

RECEIVED

JUN 27 2022

OVRD

THIS MAP IS FOR ASSESSMENT AND TAXATION PURPOSES ONLY

SEC. 35 T.6S. R.5W. W.M.

Polk County

1" = 400'

See Map 6.5.26

6.5.35

See Map 6.5.26

21-7
200
174.85 AC

102
PT PARCEL 2
80.48 AC

107
PT PARCEL 2
0.83 AC

106
PT PARCEL 2
1.93 AC

See Map 6.5.25

26 | 25
35 | 36

Canceled No.

101
103
105
403
600

PP2005-0016

N.E. CORNER
JESSE H. CHITWOOD
DLC

See Map 6.5.34

W. 730'

300
86.08 AC

104
PARCEL 2
80.88 AC

21-6

PP2006-0035

LOT 1
32.00 AC

LOT 2
38.50 AC

100
82.64 AC
PARCEL 1

See Map 6.5.36

N.E. CORNER
JESSE H. CHITWOOD
DLC

N.E. CORNER
WILLIAM KENNEDY
DLC NO. 86

See Map 6.5.34

401
48.34 AC

N.E. CORNER
HENRY LANDERS
DLC NO. 81

NORTHWEST CORNER
HENRY LANDERS
DLC NO. 81

401
46.34 AC

402
15.81 AC

400
36.97 AC

600
59.11 AC

See Map 6.5.36

600
56.11 AC

See Map 6.5.34

N.T. COR.
DLC NO. 81

E.V. N.E. CORNER
CLAIM NO. 83

34 | 35
3 | 2

See Map 7.5.2

35 | 36
2 | 1

7/25/2019

6.5.35

David Harris

1" = 1320'

Tax Lot:


Township 6 South, Range 5 West, Section 35, Tax Lot 300

RECEIVED

JUN 27 2022



OWRD



Dam: 240 South and 1150 East from West 1/2 Corner Section 35
POD: