

T.7S. R.2W. Section 14, W.M.

E-RECEIVED
 JAN 03 2024
 OWRD

Smith
 DLC 61

TL 7 2W 14 200, 200A1

MARS Well
 (MARI 68838)
 and meter

Fire Pond


Foss
 DLC 62


82nd Ave NE

Howell Prairie
 Creek

11 12
 14 13

MARS Well (MARI 68838) is located 1,235 feet south and 1,185 feet west from the NE corner, Section 14.
 Fire Pond center is located 1,265 feet south and 1,270 feet west from the NE corner, Section 14.


 Area (0.14 acres) to be submerged by Fire Pond.

 Tax lot boundary

 Donation Land Claim boundary

 Water main line

Scale: 1" = 400'



This map was prepared for the purpose of identifying the location of a water right only and is not intended to provide legal dimensions or location of property ownership lines.



Reservoir Application Map

Pacific Hydro-Geology Inc.

05/2023
 Rev. 01/2024

MARS Enterprises, LLC
 T.7S. R.2W. Section 14, W.M.

GandCMARSResAppMap.cdr