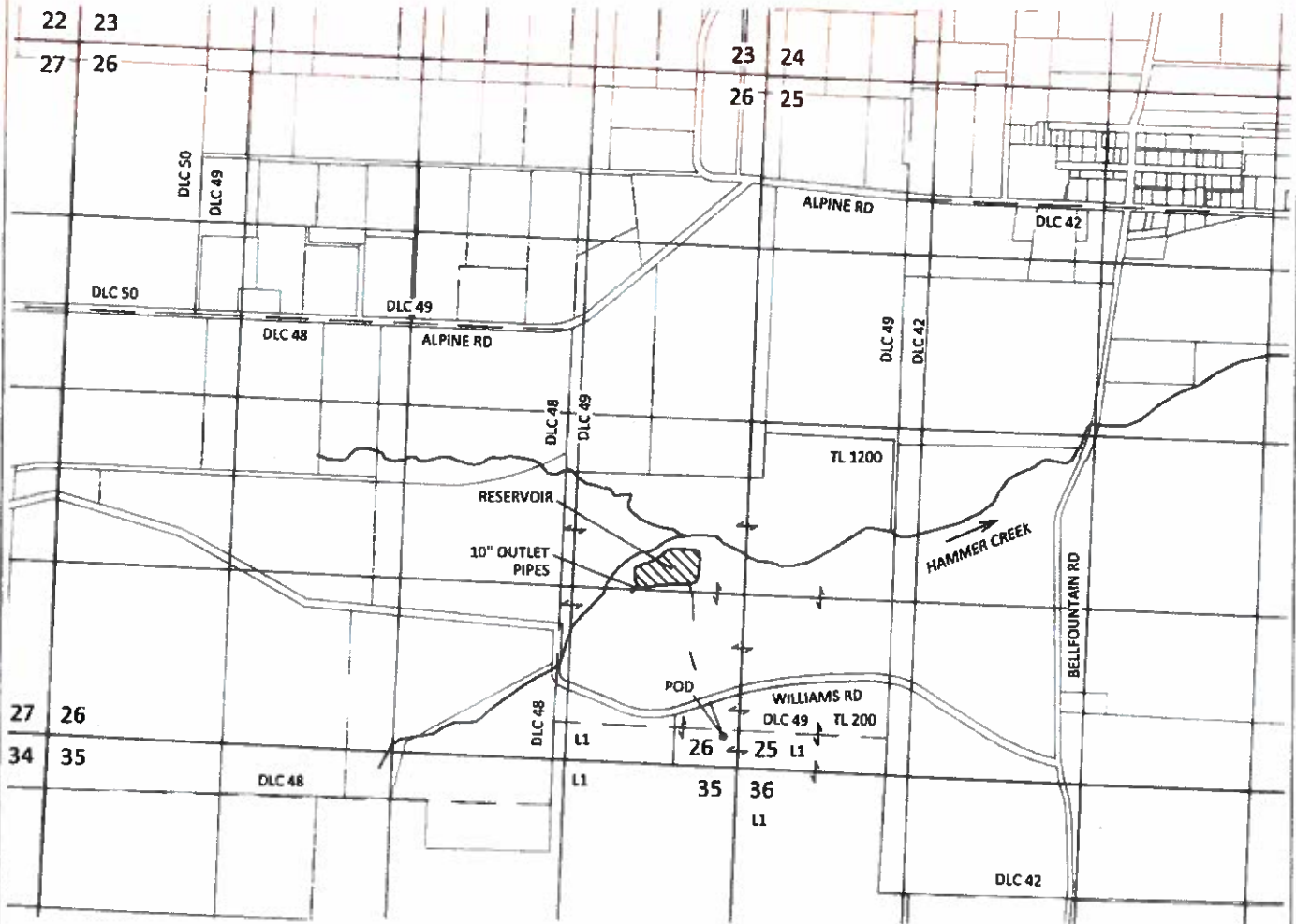


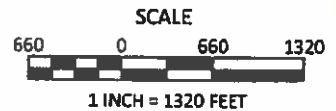
Sections 25 & 26, T14S, R6W, W.M.,
 Benton County, Oregon
 AMENDED MAP
 Reservoir Application R-88691
 Robert K. Pond



POD LOCATION: 240 FT N AND 110 FT W FROM SE CORNER OF SECTION 26, T14S, R6W, W.M.

DAM LOCATION: 330 FT N AND 490 FT W FROM SE CORNER OF NESE 1/4 SECTION 26, T14S, R6W, W.M.

CENTER OF RESERVOIR: 190 FT N AND 560 FT W FROM SE CORNER OF NESE 1/4 SECTION 26, T14S, R6W, W.M.






KPFF 2200002.24

SKOOKUM
 WATER ASSOCIATES INC

1626 VICTORIAN WAY
 EUGENE, OR 97401
 (503) 319-8926

EXPLANATION

-  PROPOSED RESERVOIR
2.7 ACRES
18.6 ACRE FEET
-  POINT OF DIVERSION (POD)
-  10" PIPELINE

January 11, 2024

This map is not intended to provide legal dimensions or locations of property ownership lines

Figure 1