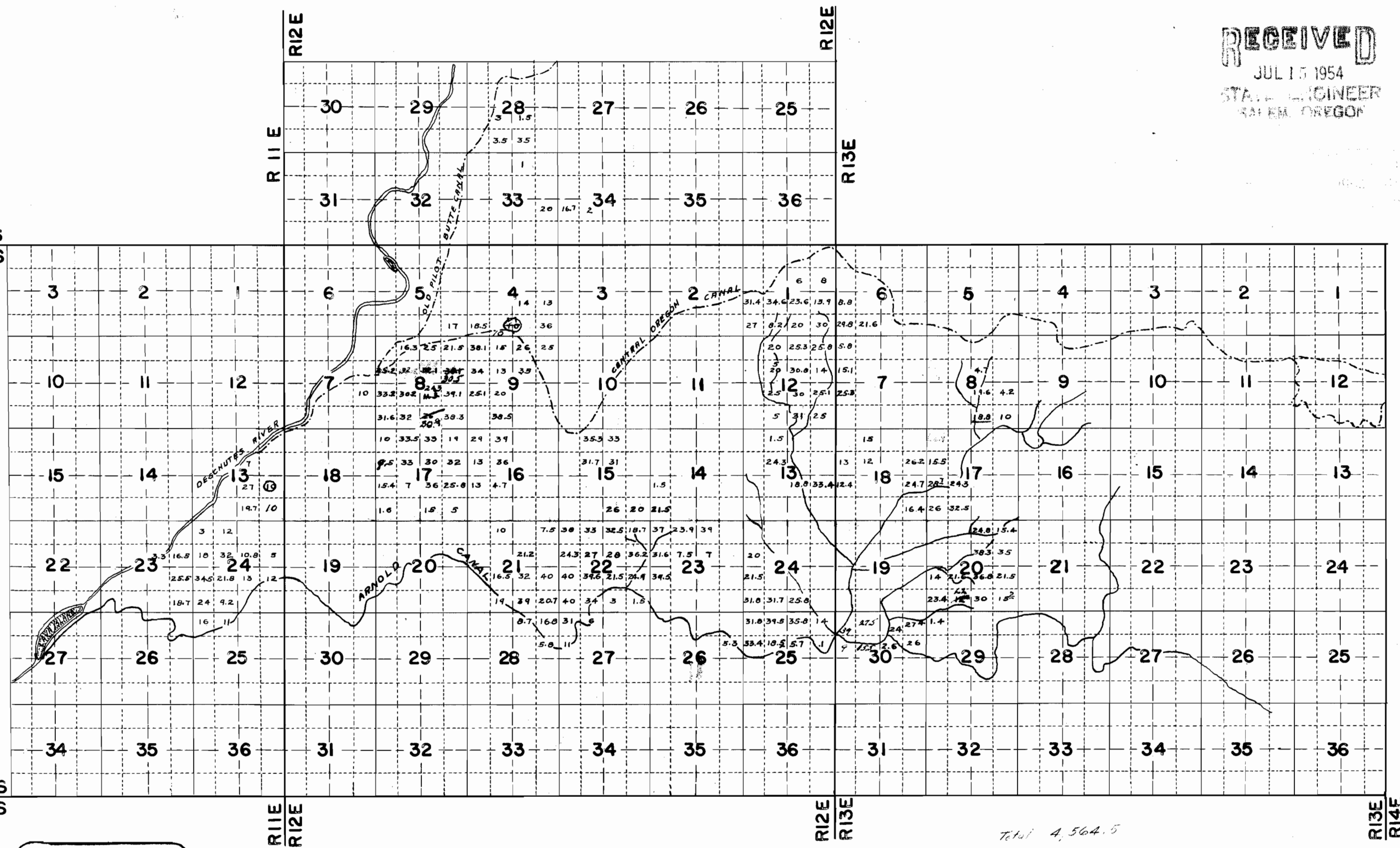


RECEIVED
 JUL 15 1954
 STATE ENGINEER
 SALEM, OREGON

T17S
 T18S

T18S
 T19S



Total 4,564.5

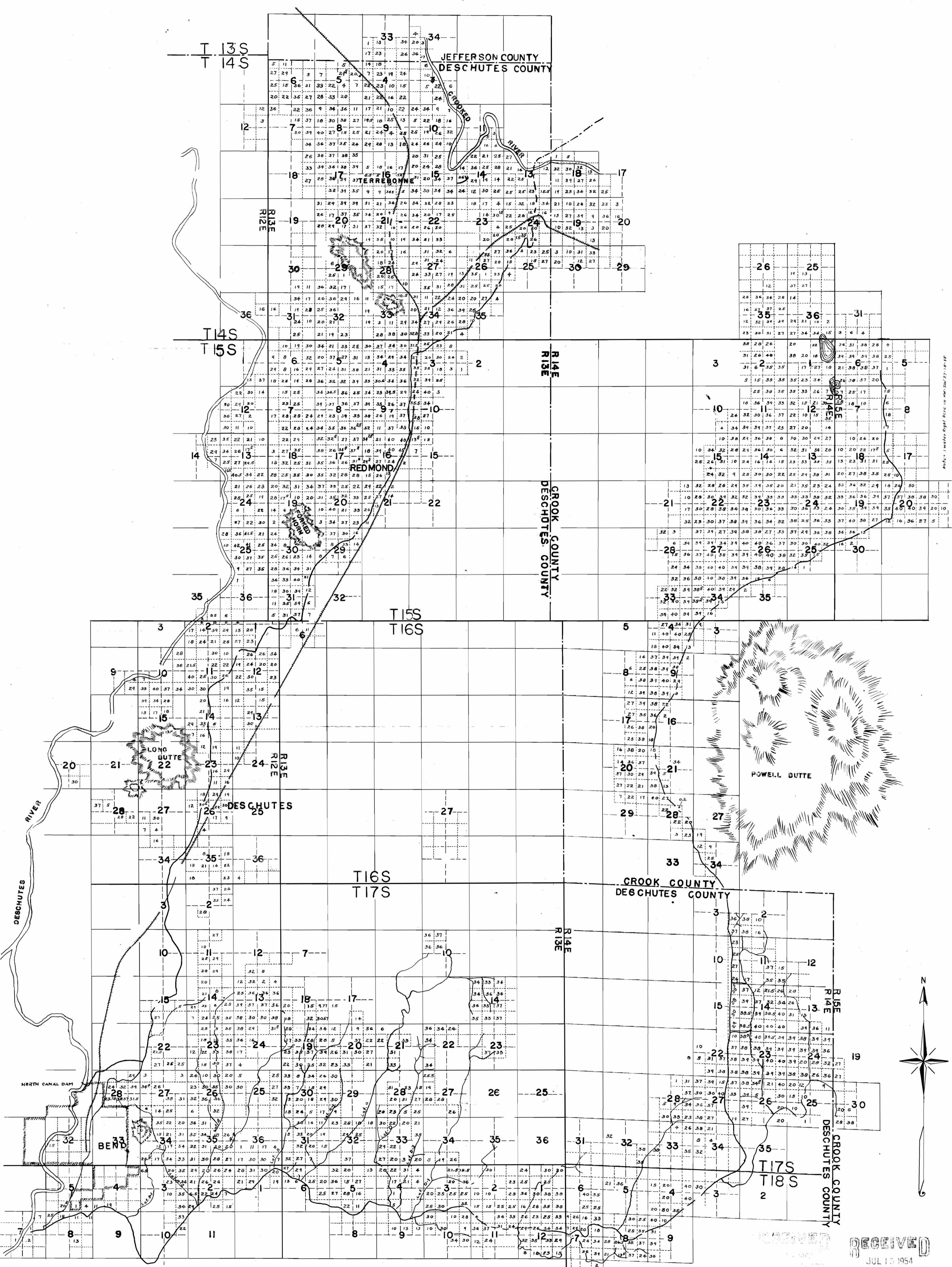
REGISTERED
 OREGON
 LAND SURVEYOR
 E.M. Mansfield
 July 12, 1954
 MARCH 10, 1944
 Ellithorpe G. Mansfield
 10

Note: Prepared from information and data furnished by officials of Arnold Irrigation District

ARNOLD IRRIGATION DISTRICT
 DESCHUTES COUNTY OREGON

Application No. R-13179
 13180
 Permit No. R-1687
 23256

Drawn by E.G.M.
 Date July 12, 1954
 Scale 1" = 1 mile



RECEIVED
 JUL 15 1954
 STATE ENGINEER
 OREGON

MAP

CENTRAL OREGON IRRIGATION DISTRICT

APPLICATION R13179
 CRANE PRAIRIE RESERVOIR
 SHOWING ACRES TO BE IRRIGATED

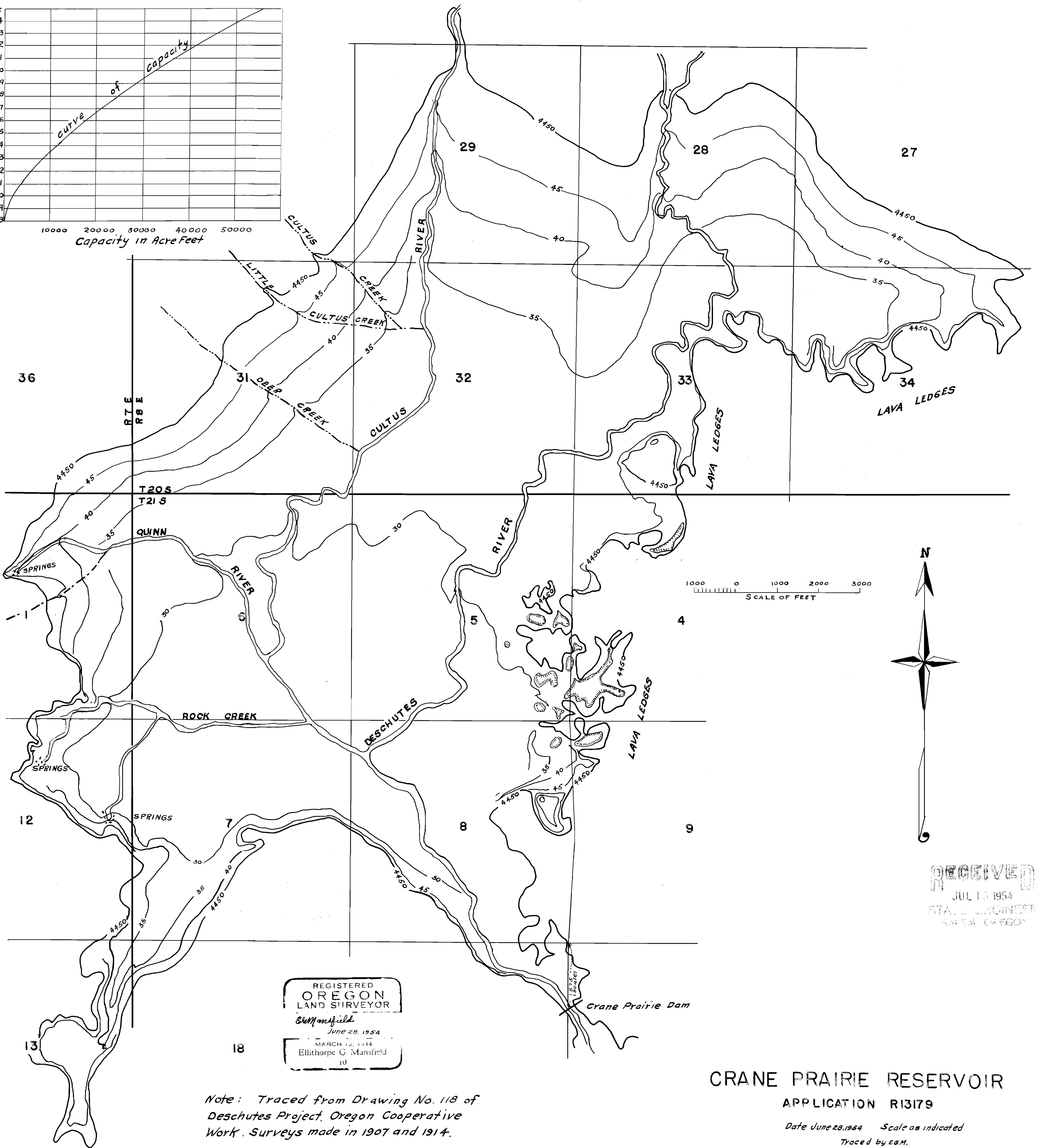
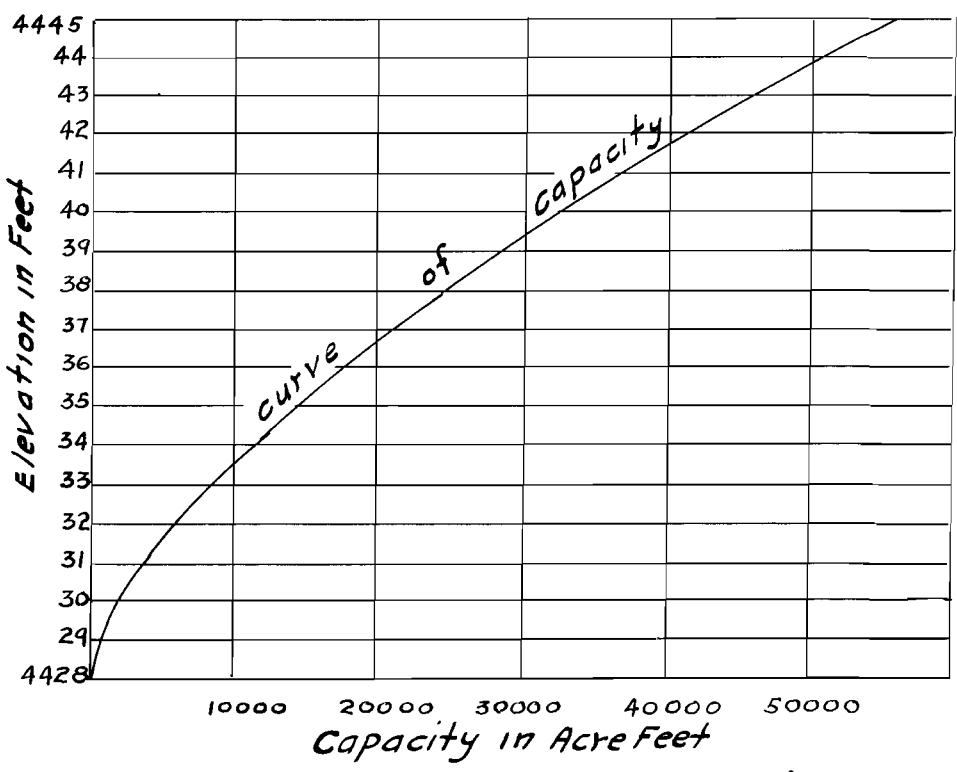
BY
 CENTRAL OREGON IRRIGATION DISTRICT

Application No. R-13179
 13180
 Permit No. R-1687
 23258

REGISTERED
 OREGON
 LAND SURVEYOR
 Ellithorpe G. Mansfield
 JUNE 16, 1954

MARCH 10, 1944
 Ellithorpe G. Mansfield
 10

Drawn by E.G.H.
 Checked by J.W.B.
 Date June 16, 1954
 Scale 1"=1 mile



REGISTERED
OREGON
 LAND SURVEYOR
E. Mansfield
 June 28, 1954
 MARCH 10, 1944
 Ellithorpe G. Mansfield
 10

Note: Traced from Drawing No. 118 of Deschutes Project, Oregon Cooperative Work. Surveys made in 1907 and 1914.

CRANE PRAIRIE RESERVOIR
 APPLICATION R13179

Date June 28, 1954 Scale as indicated
 Traced by E.G.M.

RECEIVED
 JUL 13 1954
 STATE ENGINEER
 OREGON