

R-2210
79216





Scale of miles
1
2
3
4

P. 1 W
R. 1 E

R. 2 E
T. 3 N

T. 3 S
R. 2 W

UNITED STATES
DEPARTMENT OF THE INTERIOR
Oscar L. Chapman, Secretary
Bureau of Reclamation
Michael W. Straus, Commissioner
TALENT DIVISION
ROGUE RIVER BASIN PROJECT - OREGON
(REGION 1)
LAND CLASSIFICATION MAP
1952

-  Irrigated Area
-  Irrigated Land
-  Proposed Canals
-  Present Canals

Blomach to male

38534 E6