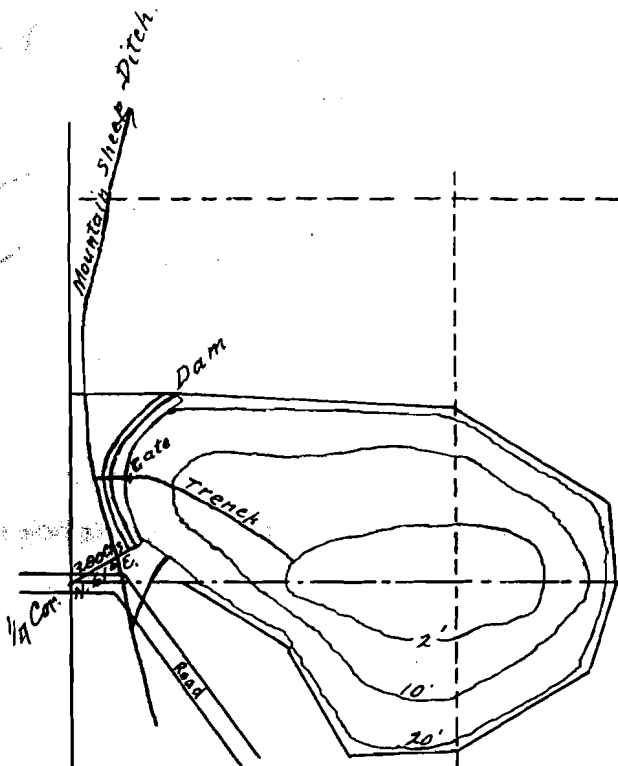


I, D. L. Reavis of Enterprise, Oregon, do hereby certify that this map was made from notes taken during an actual survey made by me March 20 to 25-1912., and that it correctly represents the works described in the accompanying application.

D. L. Reavis
Surveyor.

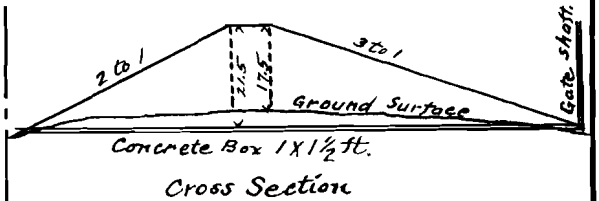
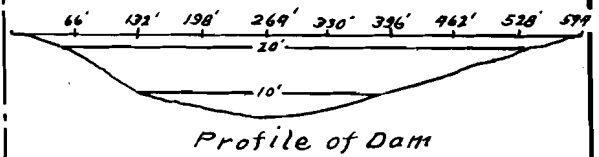
DEC 1 1912

Application No. 2344
Reservoir Permit No. 222



Center Sec. 8.

537



S. 7 8

1/4 Cor.

S. 18 17 T. 3. S., R. 46 E., W. 11.

Scale 10 Chs. to the inch.