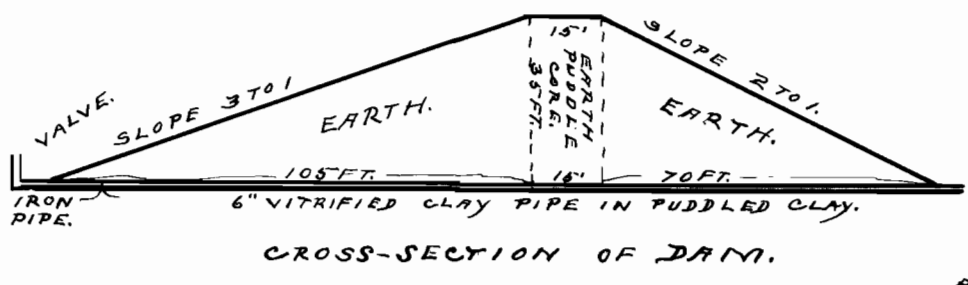
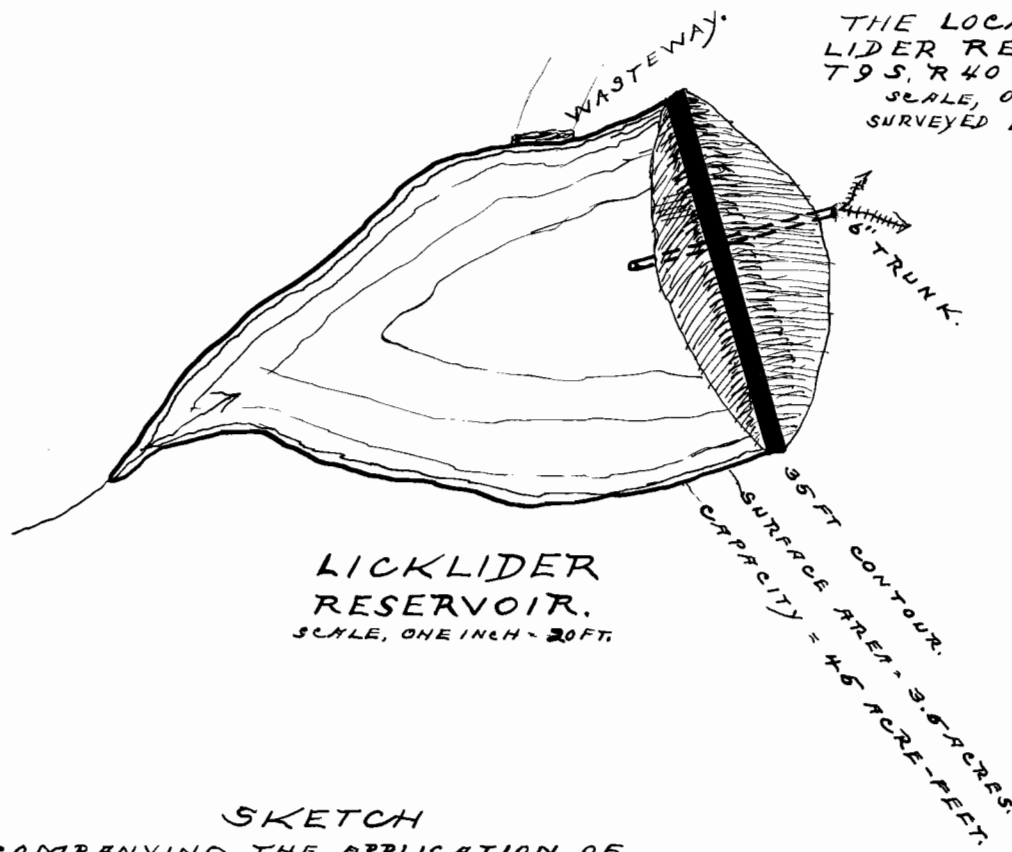
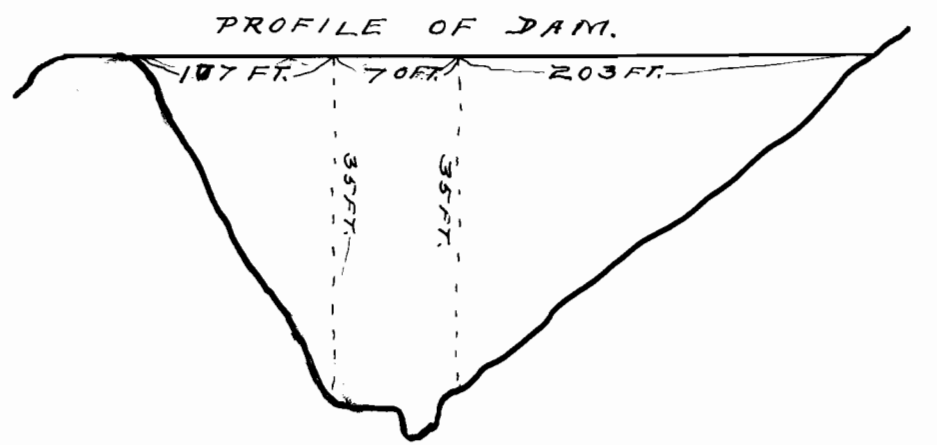


SKETCH
SHOWING

THE LOCATION OF THE LICK-
LIDER RESERVOIR IN SEC. 31,
T9S, R40E, W.M., ORE.
SCALE, ONE INCH = 30.00 CHS.
SURVEYED FEB. 25, 1914.
Ira L. Hoffman,
County Surveyor.



SKETCH
ACCOMPANYING THE APPLICATION OF
ELLA LICKLIDER FOR A PERMIT TO
RESERVOIR WATER FROM GRIFFIN
GULCH, T9S, R6S. 39+40E, W.M., ORE.
SURVEYED FEB. 25, 1914.
Ira L. Hoffman,
County Surveyor.

CERTIFICATE OF SURVEYOR.

I, IRA L. HOFFMAN, BAKER, ORE., DO HEREBY CERTIFY THAT
THIS MAP WAS MADE FROM NOTES TAKEN DURING AN
ACTUAL SURVEY MADE BY ME ON FEB. 25, 1914 + FROM DATA
TAKEN FROM APPLICANT'S FORMER MAP, AND THAT IT CORRECT-
LY REPRESENTS THE WORKS IN THE ACCOMPANYING APPLI-
CATION, TOGETHER WITH THE LOCATION OF STREAM + OTHER
DITCHES IN THE IMMEDIATE VICINITY AND HAS WRIT-
TEN THEREON THE AREA IN EACH SMALLEST LEGAL SUB-
DIVISION WHICH IT IS PROPOSED TO IRRIGATE.

Ira L. Hoffman,
County Surveyor.

RECORDED
MAR 19 1914
SALEM, OREGON.

Application No. 3510
Reservoir Permit No. 267

Application No. 3525
Permit No.