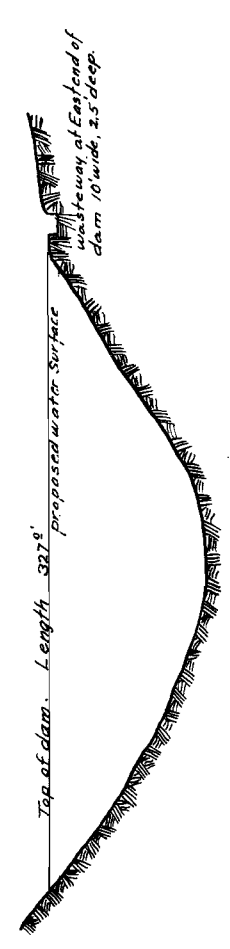
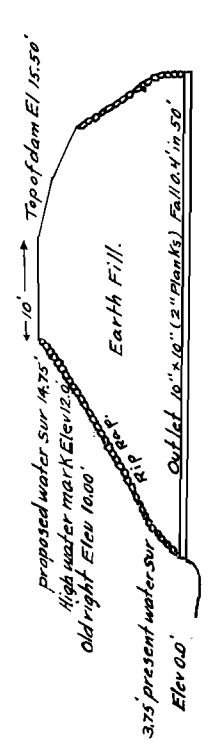


Upstream view of present dam. Scale 1" = 100'



Approximate area under present right 157 Ac.
Capacity " " 84.56 Ac. Ft.
Avg mean depth " " 3.64 Ft.

End view of present dam. Scale 2 1/4" = 50'



Area under Supplemental application 26.32 Ac.
Capacity " " 213.01 Ac. Ft.
Avg mean depth " " 8.09


MAP

To accompany the applications of Gilbert C. Lapham for a Supplemental water supply.

I, R. H. Rogers, of Lakeview Oregon, do hereby certify that this map was made from notes taken during an actual survey made by me on June 17, 18, and 20, 1920, and that it correctly represents the works described in the accompanying applications, together with the location of streams and other ditches in the immediate vicinity, and has written thereon, the area in each smallest legal subdivision which it is proposed to irrigate.

R. H. Rogers

County Surveyor for Lake County Oregon.



Application No. 7436
Reservoir Permit No. R486

7437
4737