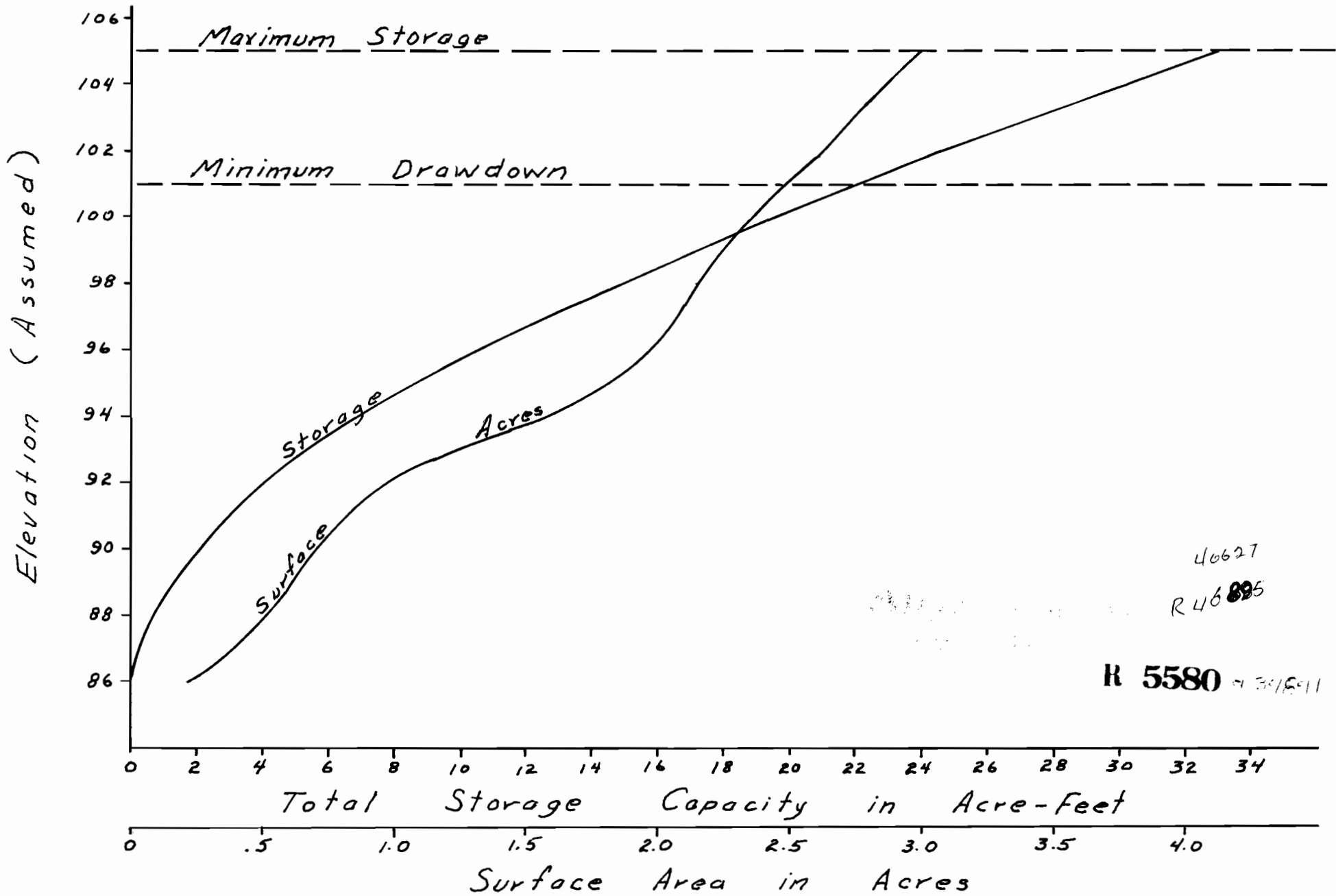


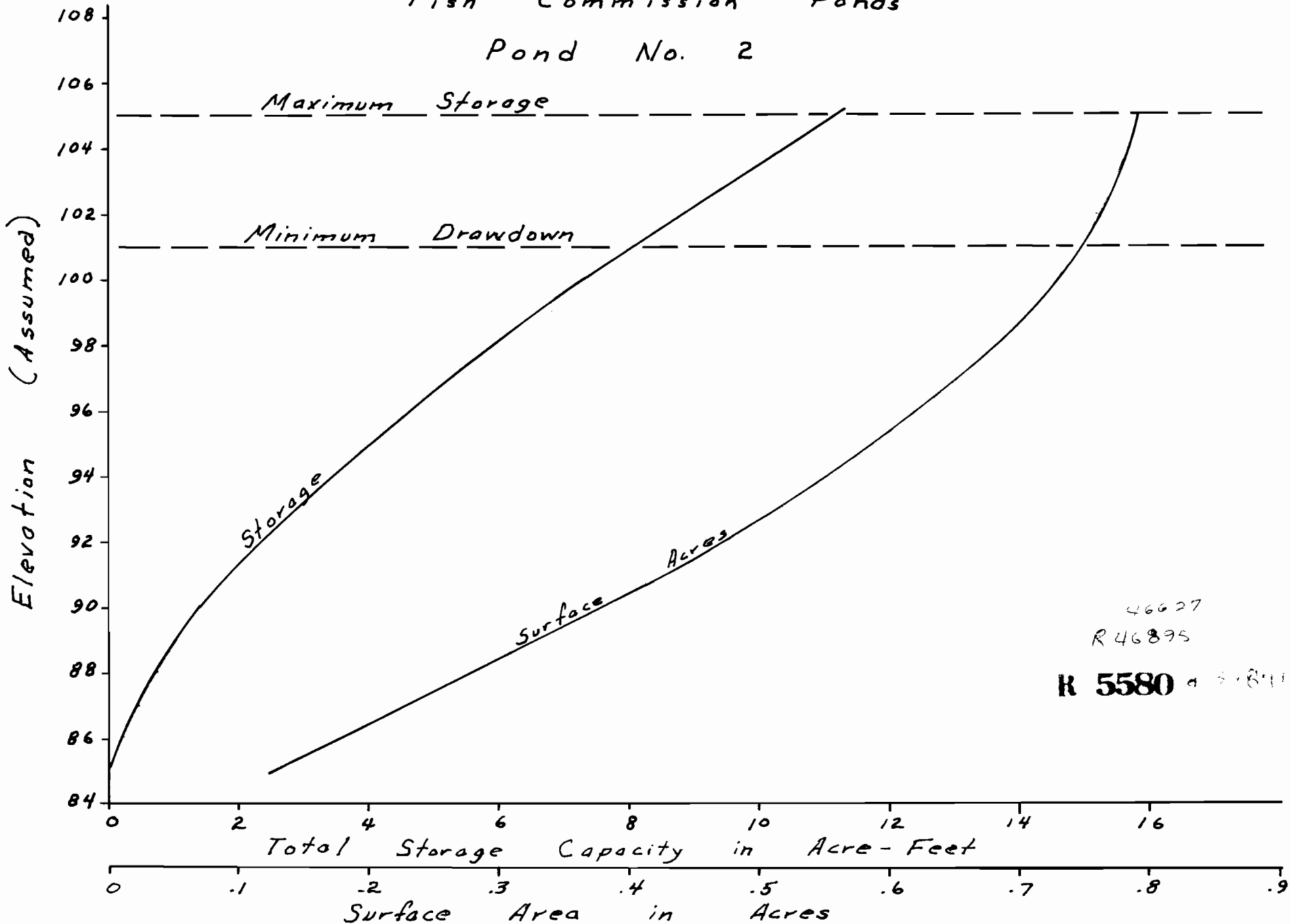
State of Oregon
Fish Commission Ponds
Pond No. 1



State of Oregon

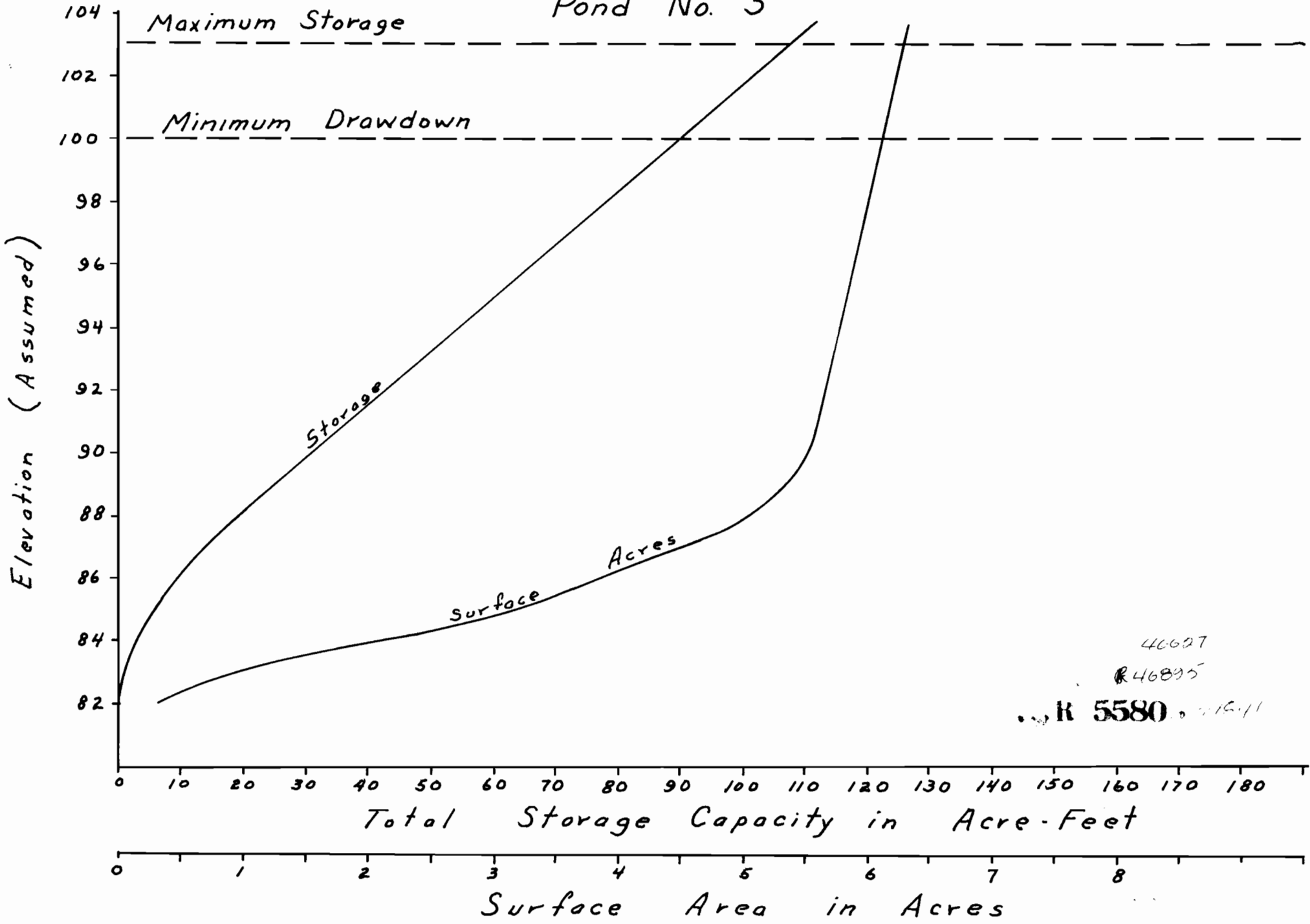
Fish Commission Ponds

Pond No. 2

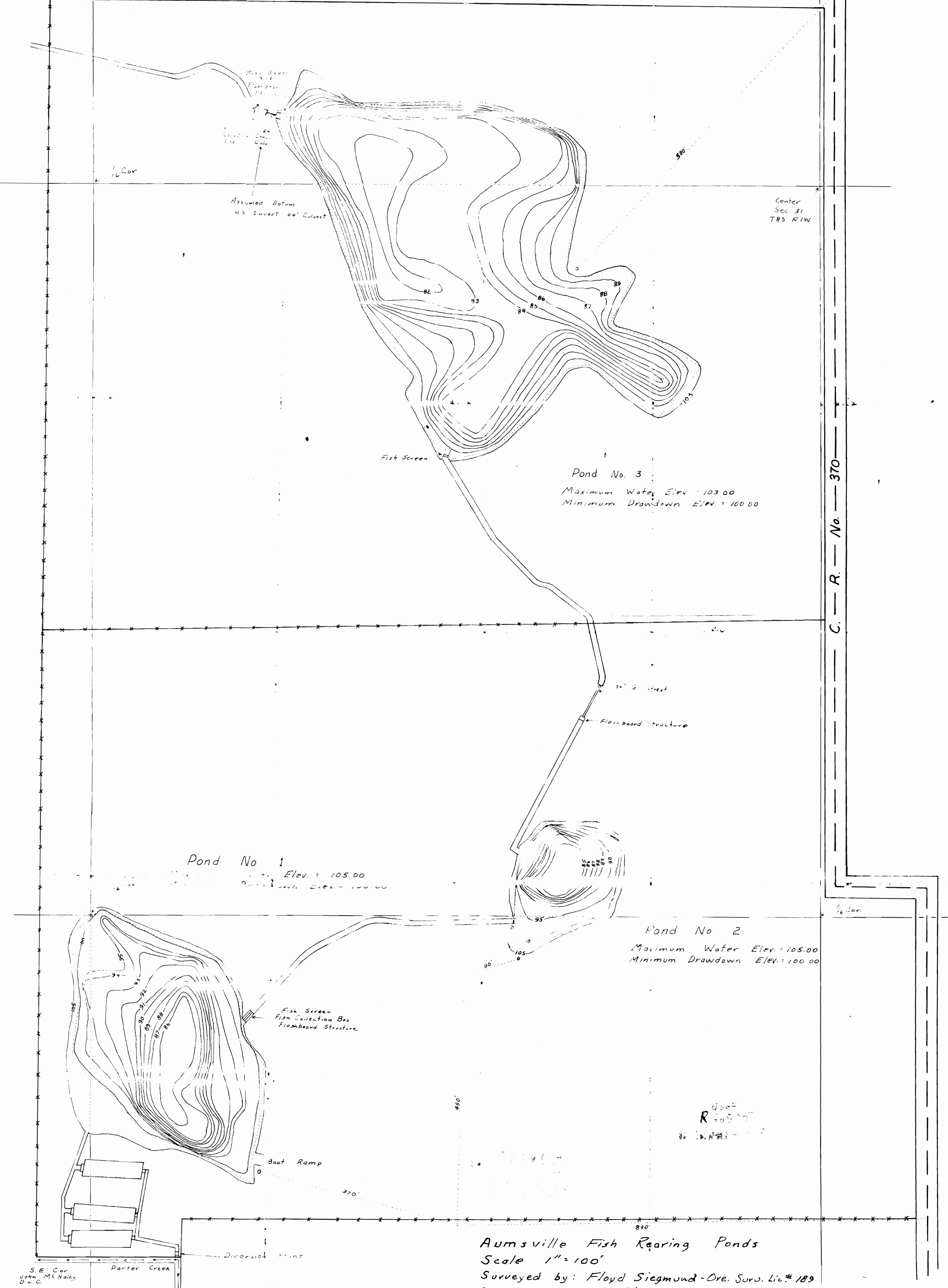


46627
R 46895
R 5580 a 5-8-11

State of Oregon
 Fish Commission Ponds
 Pond No. 3



46627
 R 46895
 R 5580



24" Invert
Flashboard
Structure

1/6 Cor

Assumed Datum
U.S. Invert 24" Culvert

Center
Sec. 31
T8S R1W

Fish Screen

Pond No. 3
Maximum Water Elev. = 103.00
Minimum Drawdown Elev. = 100.00

24" Invert

Flash-board structure

Pond No. 1
Maximum Water Elev. = 105.00
Minimum Drawdown Elev. = 100.00

Pond No. 2
Maximum Water Elev. = 105.00
Minimum Drawdown Elev. = 100.00

Fish Screen
Fish Collection Bay
Flashboard Structure

Boat Ramp

Diversion Print

Porter Creek

S.E. Cor.
John McNailey
D.L.C.

Aumsville Fish Rearing Ponds
Scale 1" = 100'
Surveyed by: Floyd Siegmund - Ore. Surv. Lic. # 189
Drawn by: W.M. Fitzpatrick - Santiam W.C.D.

C. R. No. 370

1/6 Cor

4662
R 40515