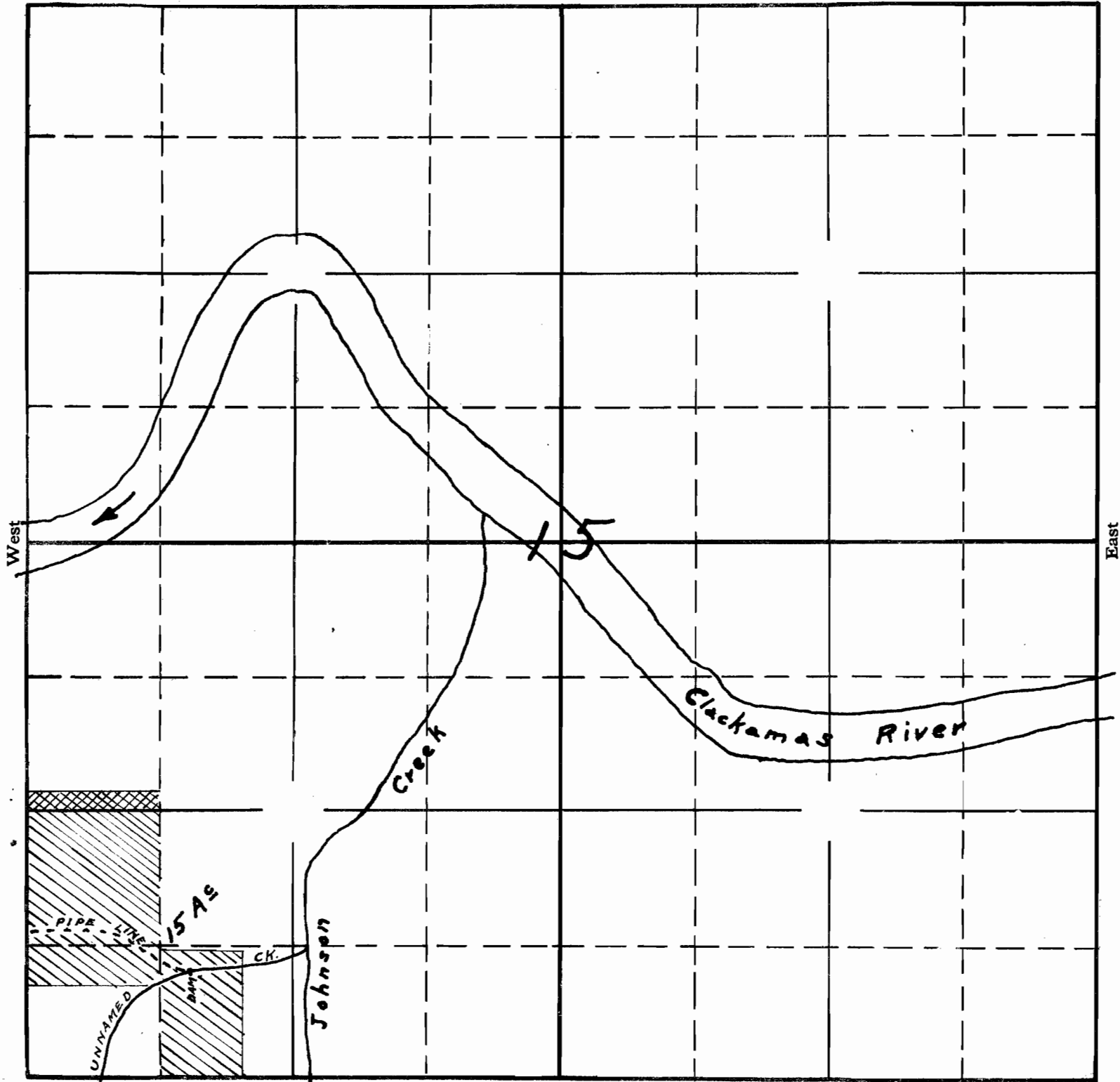


SECTION

15

TOWNSHIP 25, RANGE 2E, W. M.

North



South

Copied from applicant's sketch - compared with U.S.G.S. - 5/9/34.

APPLICATION No. 15347

PERMIT No. 11244

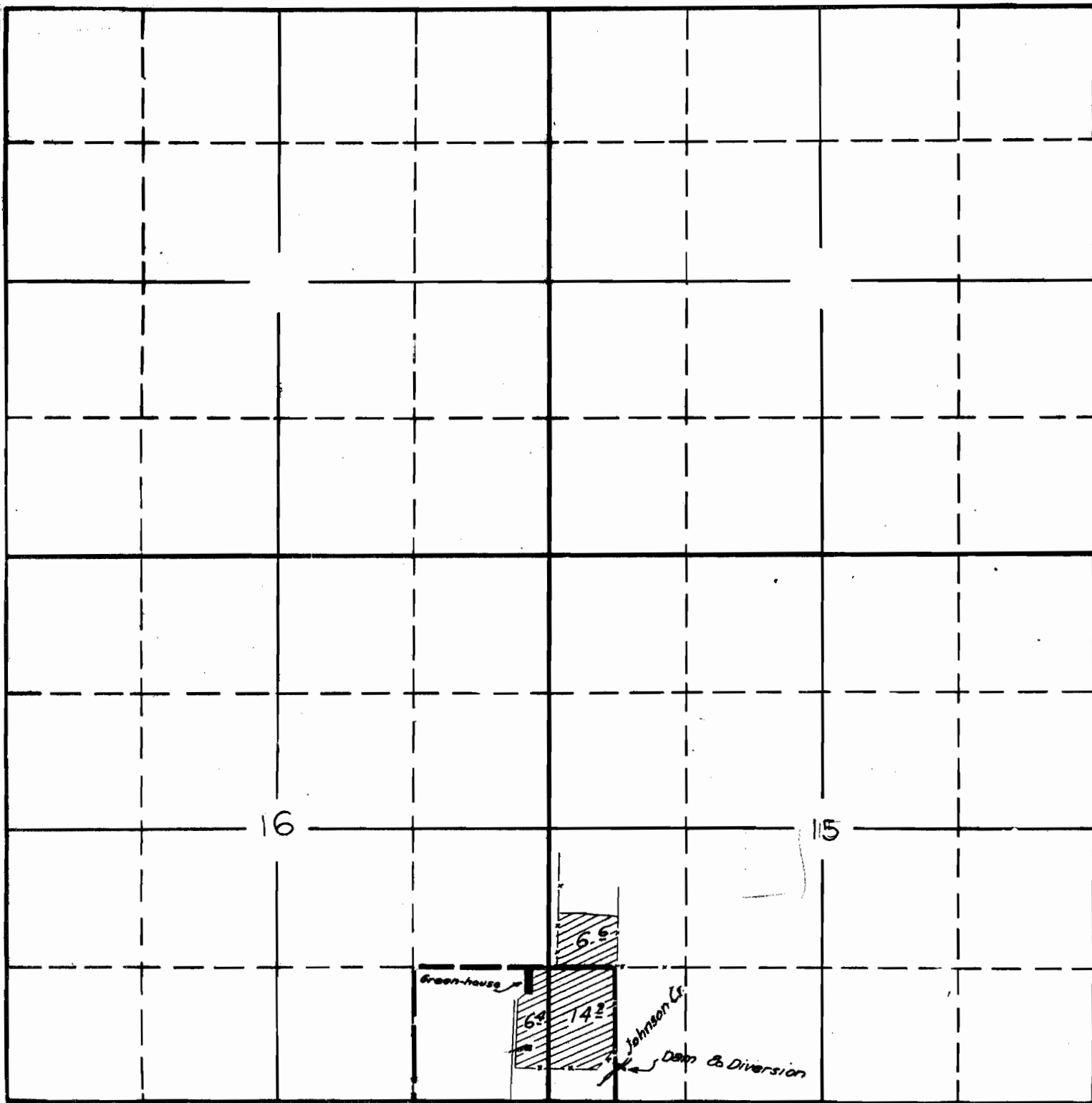
SECTION

TOWNSHIP 25., RANGE 2E., W. M.

North

West

East



South

APPLICATION No. 15347
 PERMIT No. 11244

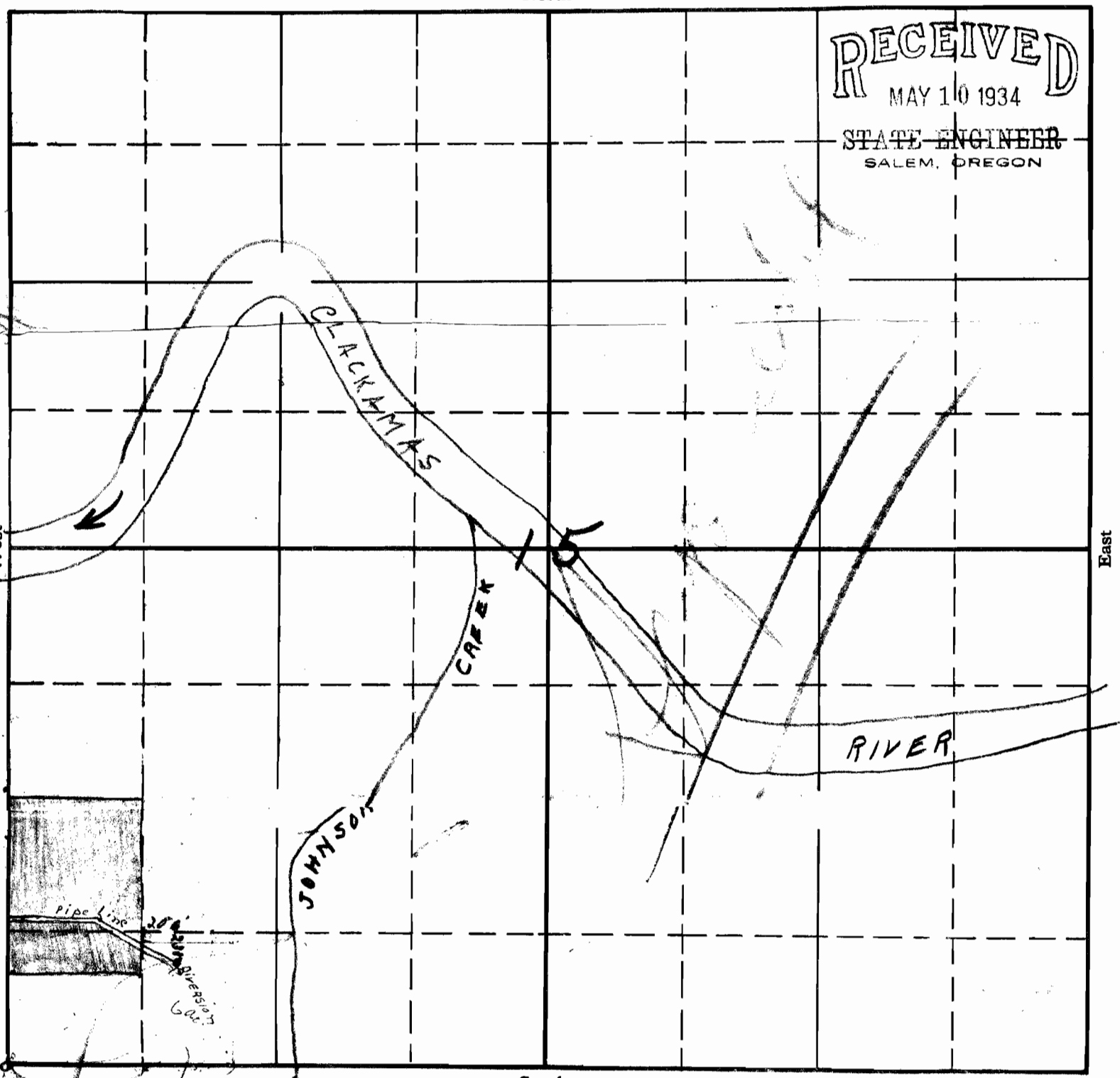
filed with proof

SECTION

TOWNSHIP 25, RANGE 2E, W. M.

RECEIVED
MAY 10 1934
STATE ENGINEER
SALEM, OREGON

North



RECEIVED
MAY 10 1934
~~STATE ENGINEER~~
SALEM, OREGON

South

APPLICATION No. 15347
PERMIT No.

66'0"

30' diversion gate

This diversion (leading to
Theodore Sevier
and the Canal) is
as shown