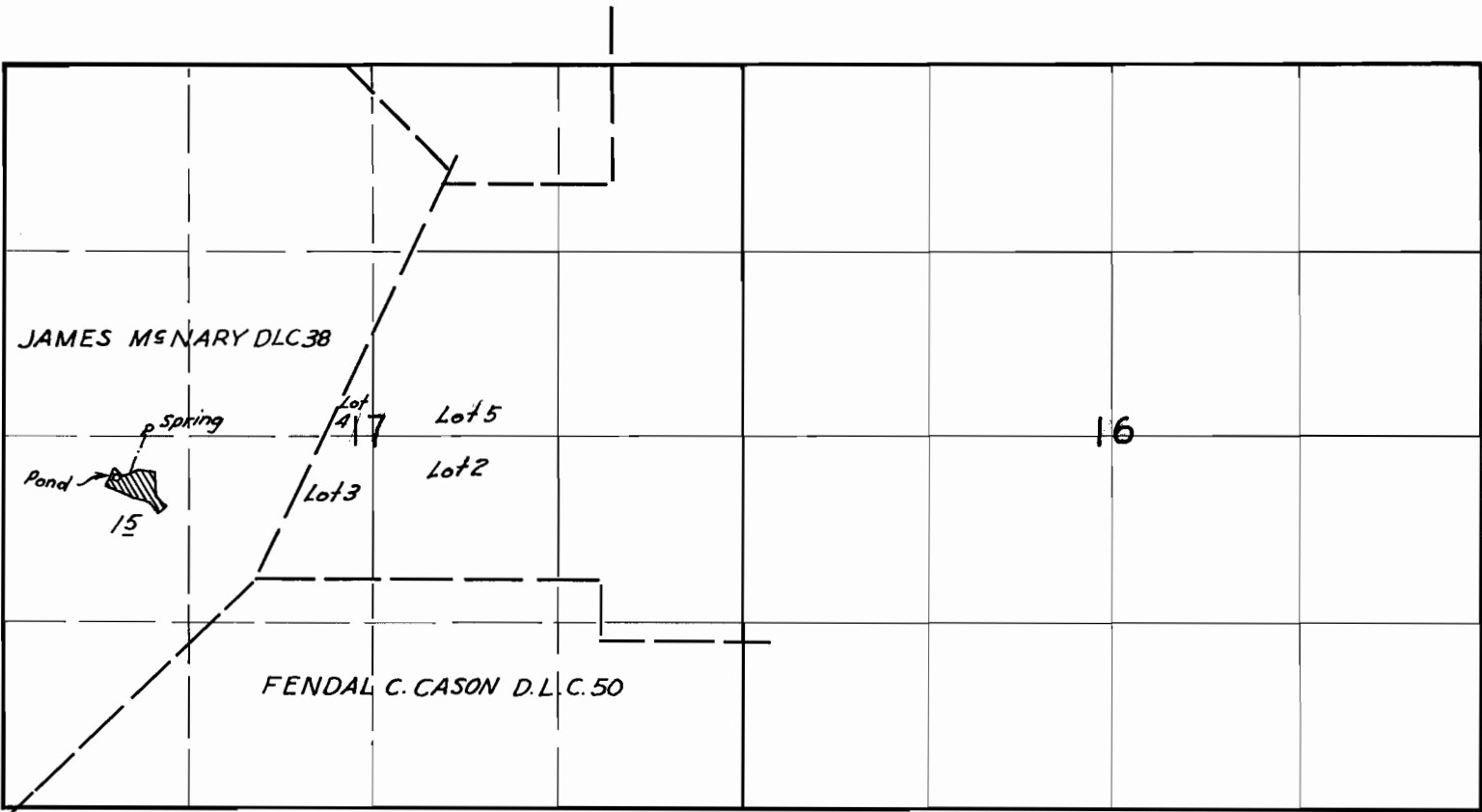


T.2S., R.2E.



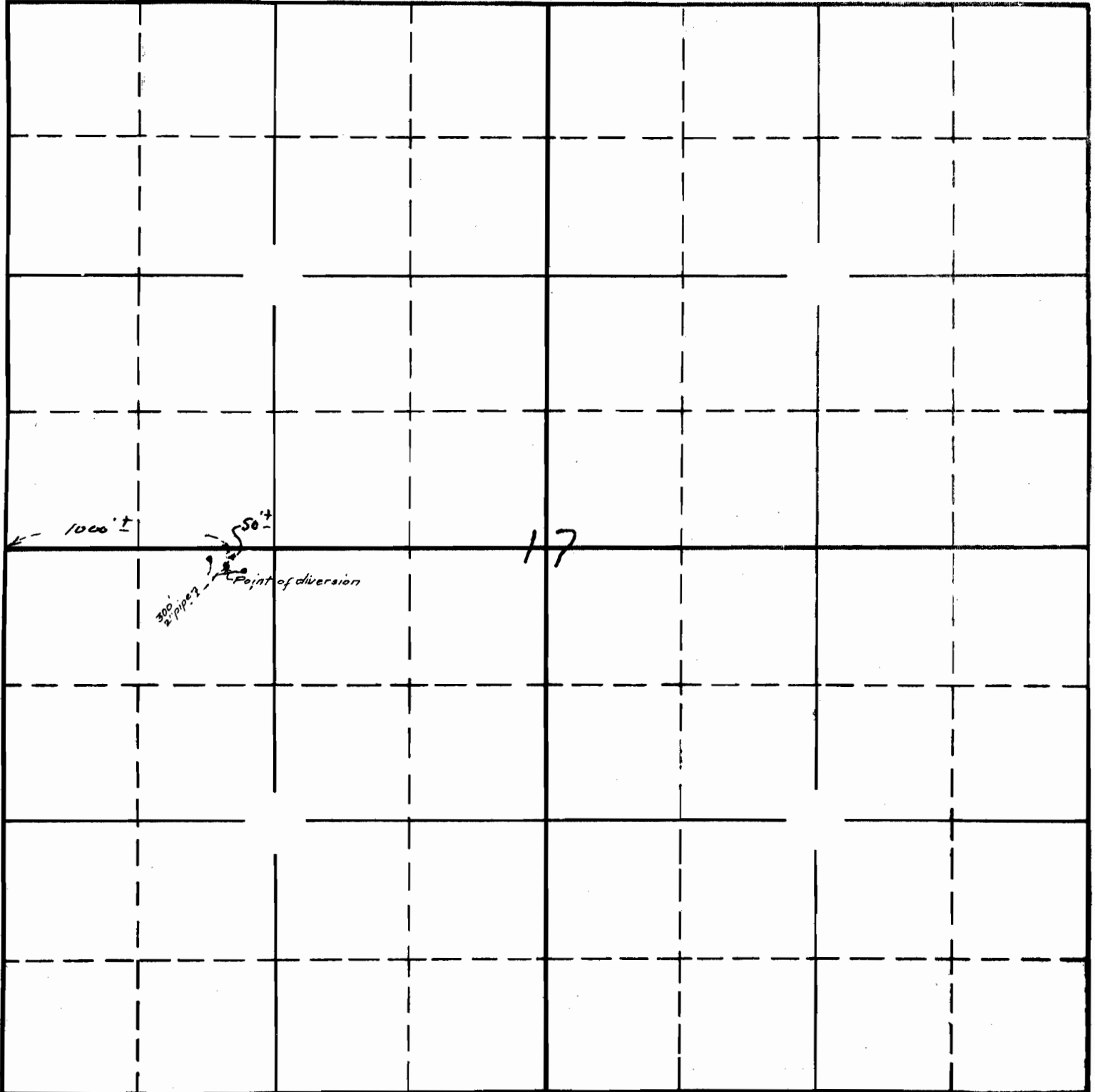
Surveyed May 26 1941
Chester L. Cummins

App 16587
Permit 12376

SECTION 17

TOWNSHIP 2 S, RANGE 2 E, W. M.

North




South

2-10-16587-OK
APPLICATION No. 16587
PERMIT No. 12376

SECTION 17

TOWNSHIP 2 S, RANGE 2 E, W. M.

North



South

2-10-16587-01
APPLICATION No. 16587
PERMIT No. 12376